

**From:** Jim MALKIN [mailto:jimmalkin@gmail.com]  
**Sent:** Thursday, July 17, 2014 5:54 PM  
**To:** Stanley Humphries  
**Cc:** mlent@chilmarkma.gov; Marina Lent  
**Subject:** Re: Squibnocket Pond

Dear Mr Humphries.  
Thank you for your note.

The Committee will make regulatory requests when the committee deems it appropriate and with what information it deems necessary.

Marina please copy this reply and Mr Humphries' note to SquiCom and post.

Thank you.

JMM  
+1 917 328 1987  
[Jimmalkin@gmail.com](mailto:Jimmalkin@gmail.com)

On Jul 17, 2014, at 17:39, Stanley Humphries <[SHumphries@lecenvironmental.com](mailto:SHumphries@lecenvironmental.com)> wrote:

Dear Mr. Malkin,

On behalf of Friends of Squibnocket Pond, it is our understanding (as per the decision at the July 15 Squibcomm meeting) that a MESA Information Request will be made with the attached information.

Please contact us if you need any further information.

Sincerely Yours,  
Stan Humphries

Visit our Website at: [www.lecenvironmental.com](http://www.lecenvironmental.com) for a full listing of our services.

Stanley M. Humphries  
Senior Coastal Geologist

**LEC Environmental Consultants, Inc.**

---

**12 Resnik Road**  
**Suite 1**  
**Plymouth, MA 02360**  
**508-746-9491**  
**508-746-9492 Fax**

[www.lecenvironmental.com](http://www.lecenvironmental.com)

---

384 Lowell Street  
Suite 206  
Wakefield, MA 01880  
781-245-2500  
781-245-6577 Fax

---

100 Grove Street  
Suite 302  
Worcester, MA 01605  
508-753-3077  
508-753-3177 Fax

---

P. O. Box 590  
Rindge, NH 03461  
603-899-6726  
603-899-6726 Fax

PLYMOUTH, MA

WAKEFIELD, MA

WORCESTER, MA

RINDGE, NH

This message, including any attachments, may include privileged, confidential and/or inside information. Any distribution or use of this communication by anyone other than the intended recipient is strictly prohibited and may be unlawful. If you are not the intended recipient, please notify the sender by replying to this message and then *delete it from your system*.

LEC is a certified Women's Business Enterprise (WBE) in MA & RI and a Disadvantaged Business Enterprise (DBE) in CT, MA, ME, NH, RI & VT.

<MESA Info Request Form Rev.pdf>

<NHESP Attachments.pdf>

## MESA Information Request Form

Please complete this form to request site-specific information from the Natural Heritage & Endangered Species Program  
(Please submit only one project per request form).

**Please include a check for \$50.00 made out to the Comm. of MA - NHESP**

### **Requestor Information**

Name:

Affiliation:

Address:

City:

State:

Zip Code:

Daytime Phone:

Ext.

Email address:

### **Project Information**

Project or Site Name: Squibnocket Road & Beach

Location: Squibnocket Road & Beach

Town: Chilmark

Name of Landowner or Project Proponent: Town, Vineyard Open Land Foundation, and potential private subject parcels

Acreage of the Property: 15-18±

Description of Proposed Project and Current Site Conditions: (If necessary attach additional sheet)

The Town and surrounding land owners are evaluating alternatives to improve access through Squibnocket Road and beach parking. Potential bridge and re-routed gravel roads are being considered along with dune restoration activities.

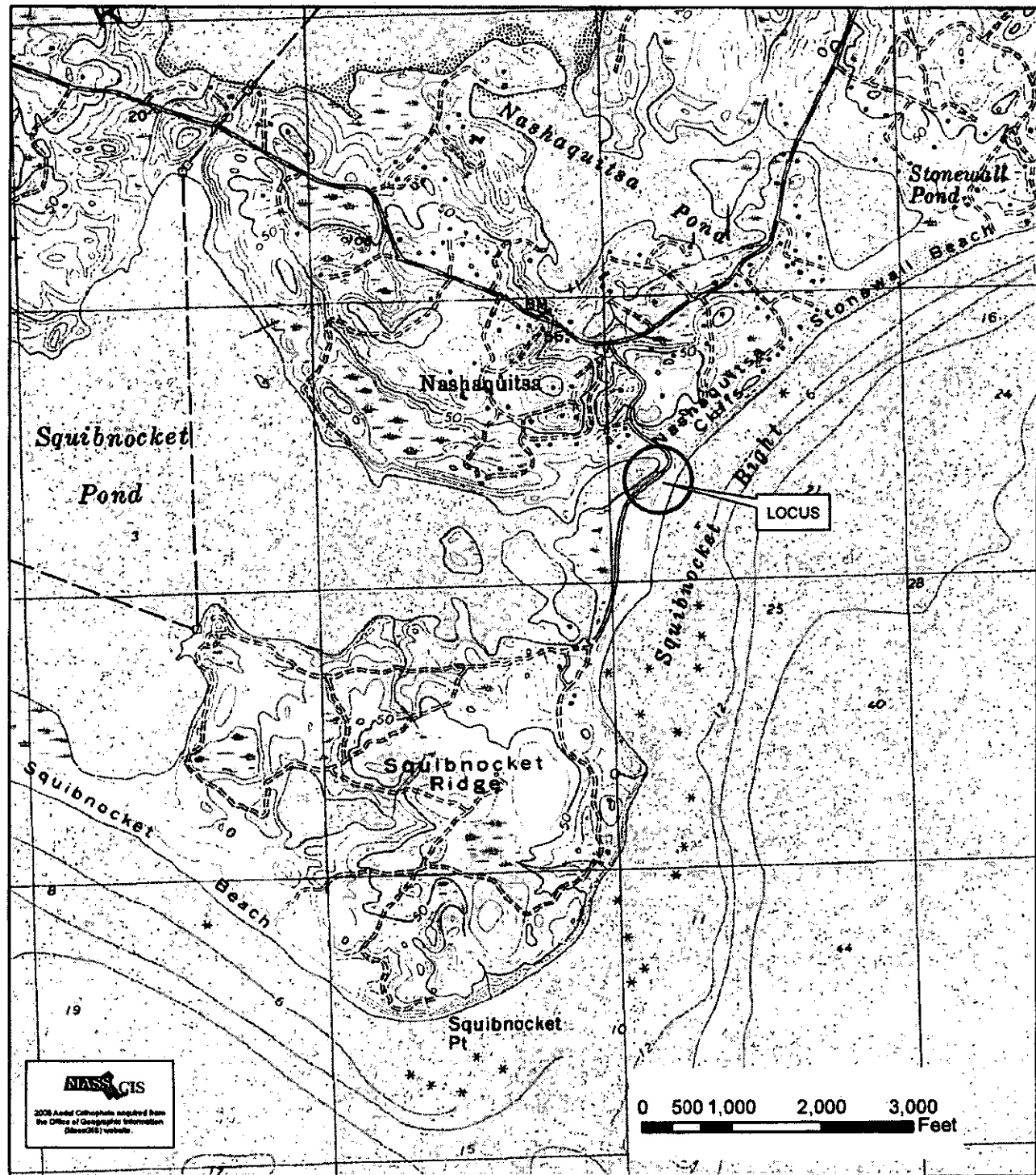
- ☒ Will this project be reviewed as a Notice of Intent by the local Conservation Commission?
- ☒ Will this project be undergoing MEPA review for reasons other than rare species?
- ☒ Have you enclosed the required copy of a USGS topographic map in the scale 1:24,000 or 1:25,000 (not copy reduced) with the site location clearly marked and centered on the copy page? (Copies of Natural Heritage Atlas pages are not accepted)

Please **mail** this completed form and topographic map to:

Regulatory Review  
Natural Heritage and Endangered Species Program  
MA Division of Fisheries and Wildlife  
100 Hartwell Street, Suite 230  
West Boylston, MA 01583

**Questions regarding this form should be directed according to the county that the property is located:**  
Berkshire, Essex, Franklin, Hampshire, Hampden, Middlesex & Worcester Counties call: 508-389-6361  
Barnstable, Bristol, Dukes, Nantucket, Norfolk, Plymouth & Suffolk Counties call: 508-389-6364

**Persons requesting information will receive a written response within 30 days of receipt of all information required. Please do not ask for an expedited review.** \*If you are requesting information for habitat management or conservation purposes and you are a non-profit conservation group, government agency or working with a government agency please fill out a Data Release Form.



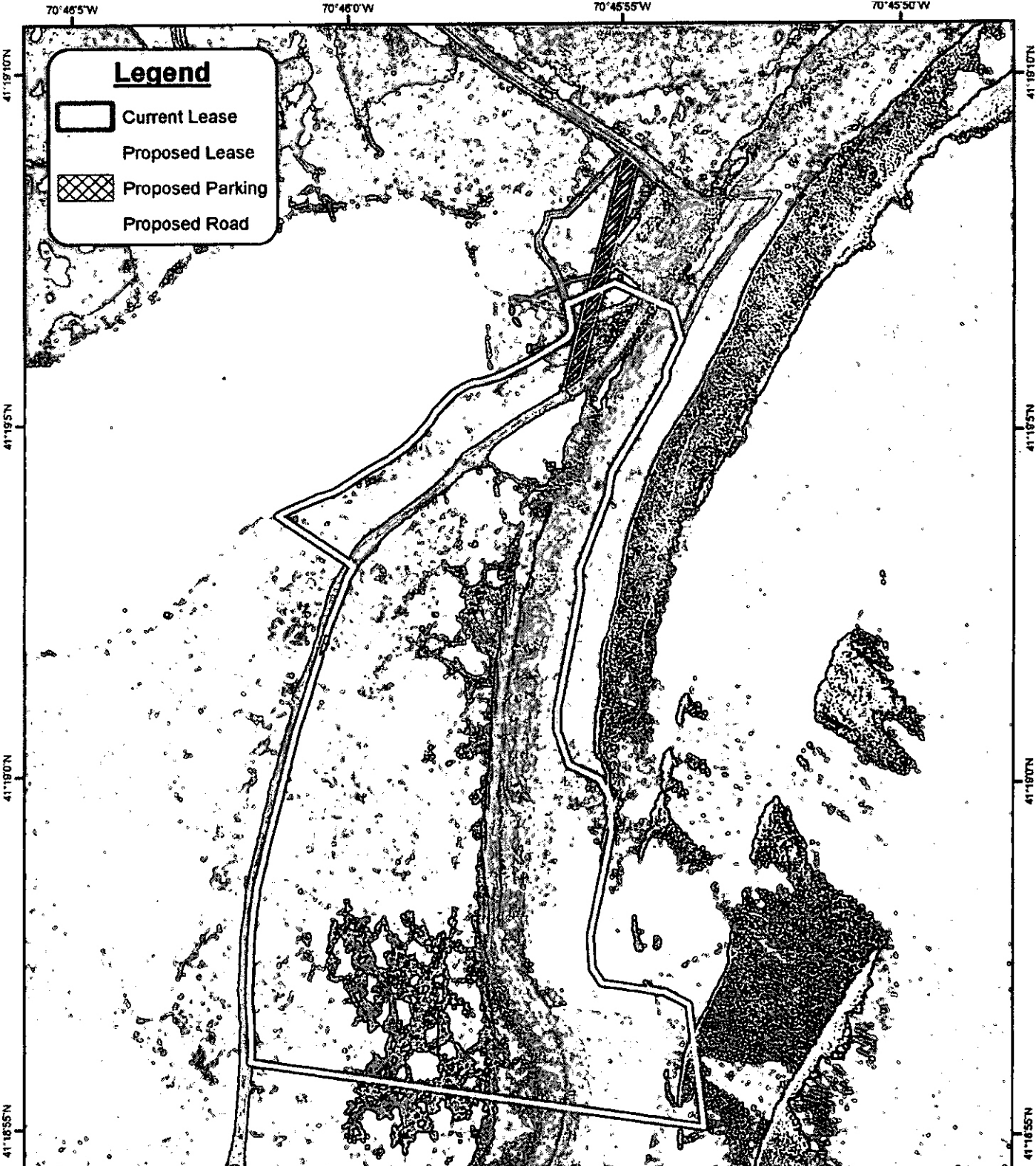
**MASS GIS**  
 2008 Aerial Orthophotos supplied from  
 the Office of Geographic Information  
 (MassGIS) website.

**LEC**  
 LEC Environmental Consultants, Inc.

Plymouth, MA  
 608.746.3431  
[www.lecenvironmental.com](http://www.lecenvironmental.com)

**USGS Topographic Map**  
 Squibnocket Road and Beach  
 Chilmark, Massachusetts

June 12, 2014



Cape Cod  
Cooperative Extension

Woods Hole  
Sea Grant



## Squibnocket Beach and Parking Area

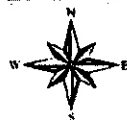
Chilmark, Dukes County, Massachusetts

0 100 200 400



Feet

Notes  
Airphoto: 2009 MassGIS  
Horizontal Datum: NAD 1983  
Projection: StatePlane MA Islands



# Barrier Beach Parking Options

Existing Parking Lot:  
9' Above Sea Level

12,000 sq. ft.  
of Vegetation

Selectment's  
Parking Alternatives:  
4' - 5' Above Sea Level

Squibnocket Right

400' Bridge

19.5' Wide  
Road

# Alternative Proposal

