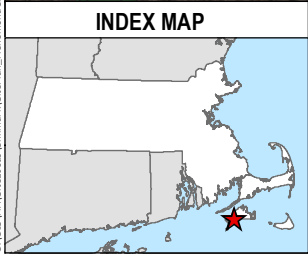
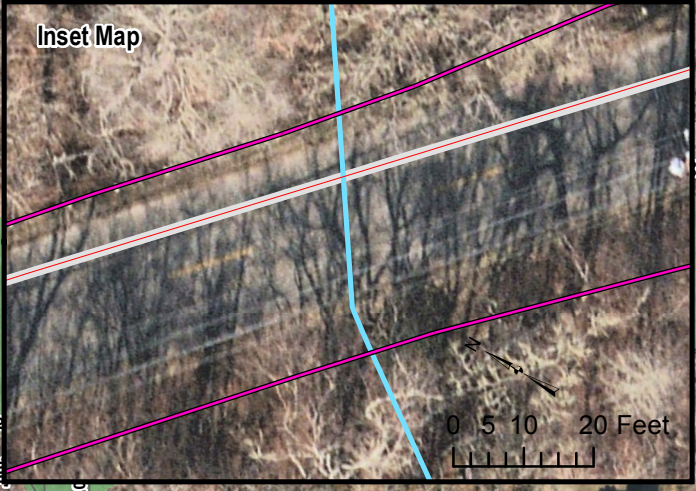


**LENGTH OF PROPOSED CONDUIT
WITHIN 100-FOOT BUFFER:
805.1 FEET**

**AREA OF 3-FOOT WIDE TRENCH
WITHIN 100-FOOT BUFFER:
2415.3 SQ. FT.**

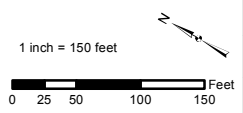
**TRENCH AND PLATE OVER
EXISTING CULVERTS**

**TRENCH AND PLATE OVER
EXISTING CULVERTS**



Legend

- - - Proposed Conduit
- Sediment Control Barrier
- 100' Buffer to BVW / 100' Upland Review Area
- 10' Contour
- Watercourse (Not Delineated)
- Proposed Conduit Trench
- Approximate Wetland (Not Delineated)



Map Notes:
Data valid as of November, 2023.
Based on Nearmap Color Orthophotography (2023)

NO.	DATE	REVISIONS

EVERSOURCE

**FIGURE 4 - SITE PLAN
Conduit Installation
Menemsha Crossroad
Chilmark, Massachusetts**

Date: November 14, 2023

Tighe&Bond