

RECEIVED

FEB - 2 2015

J. S. ... 8.21 an

TOWN CLERK

**DEPARTMENT OF ENVIRONMENTAL PROTECTION
WATERWAYS REGULATION PROGRAM**

**Notice of License Application Pursuant to M. G. L. Chapter 91
Waterways License Application Number W15-4325
RMJ Dock LLC**

NOTIFICATION DATE: February 6, 2015

Public notice is hereby given of the waterways application by RMJ Dock, LLC to construct and maintain a timber pile pier at 16 Harbor Hill Lane, in the municipality of Chilmark, in and over flowed tidelands of Menemsha Basin. The proposed project has been determined to be water-dependent.

The Department will consider all written comments on this Waterways application received within 30 days subsequent to the "Notification Date". Failure of any aggrieved person or group of ten citizens or more to submit written comments to the Waterways Regulation Program by the Public Comments Deadline will result in the waiver of any right to an adjudicatory hearing in accordance with 310 CMR 9.13(4)(c).

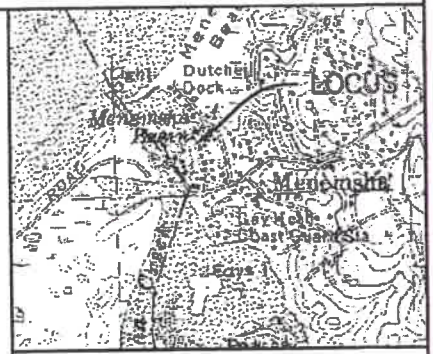
Additional information regarding this application may be obtained by contacting the Waterways Regulation Program at (508) 946-2748. Project plans and documents for this application are on file with the Waterways Regulation Program for public viewing, by appointment only, at the address below.

Written comments must be addressed to: Carlos T.B. Fragata, Environmental Analyst, DEP Waterways Regulation Program, 20 Riverside Drive, Lakeville, MA 02347.



VINEYARD LAND SURVEYING & ENGINEERING, INC.

12 Courmoyer Road, P.O. Box 421 West Tisbury, MA 02575
P 508.693.3774 F 508.693.8575



Squibnocket Quad N41.352
1:25,000 W-70.765

- - New 10" Piles
- - Existing Piles (to be removed)

N
W—E

to Existing Pier (Approx. Dist.)

Assr. No. 27.1-105
Frances C. Flanders, et al.
PO Box 59
Chilmark, MA 02535

This plan is for permit purposes only

Property Line Extension

Mean High Water

Locus
Land Court 7706F

Assessor Parcel
27.1-104
16 Harbor Hill Ln

Existing Pile (to remain)

Proposed Pile

Remove Existing Pile

Remove Existing Deck

-6.5

4'

18'

6'

8'

39'

9'

0.5'

1.5

-6.6

20'

-3.9

License 4712

Existing Pier (to be removed)

Mean Low Water

Existing Boathouse

Existing Deck

Existing Deck (to be rebuilt)

0.4

4'

Flood
Ebb
-6.1

Menemsha Creek
(Tidal)

Assr. No. 27.1-103
Bessir C. Wilcox, Trustee
116 Bar Gate Trail
Killingworth, CT 06419-1382

Plan Scale:
1" = 10'
soundings are in feet
datum: NGVD 1929

Property Line Extension

Existing Deck

Existing Boathouse
Sheet 1 of 2
Boathouse Job 13-1

0 5 10 Feet

Existing Pier License 4360 (Approx. Dist.)

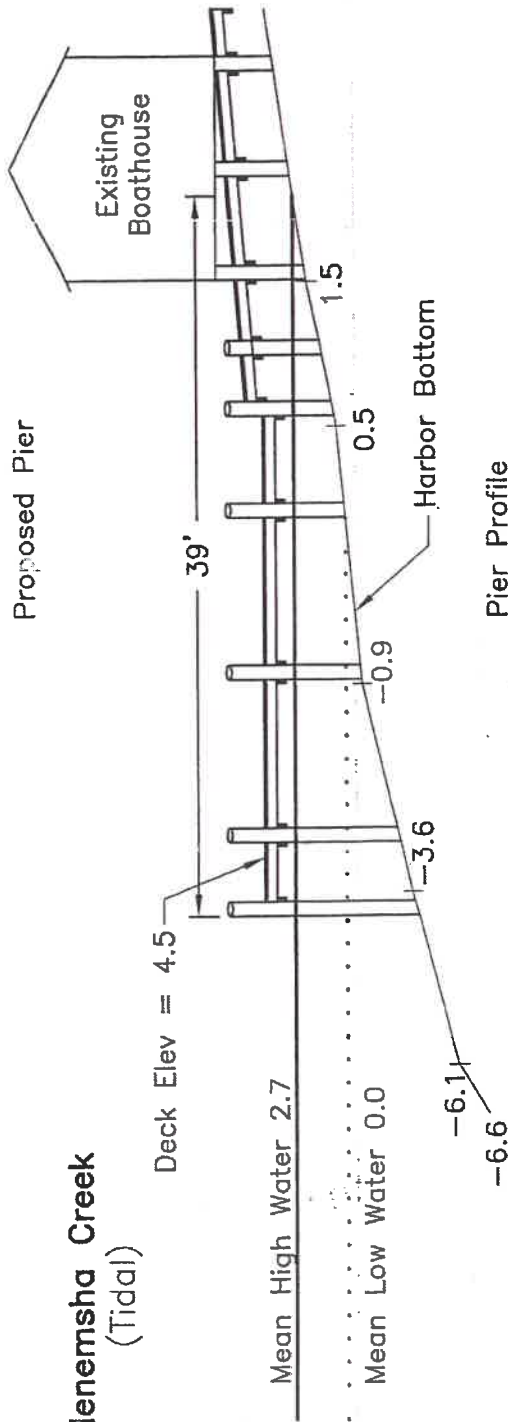
Plan accompanying petition of RMJ Dock LLC to rebuild

W 15-4325

10/1/09

**Menemsha Creek
(Tidal)**

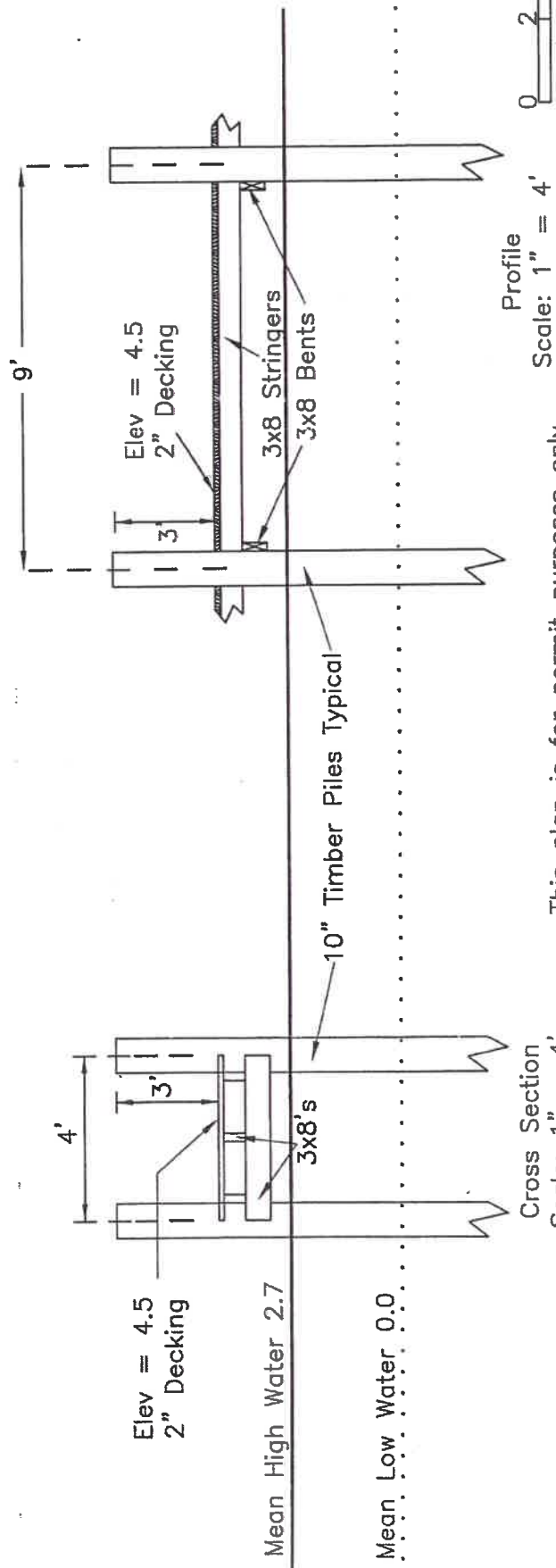
Proposed Pier



Pier Profile
 Horizontal Scale: 1" = 10'
 Vertical Scale: 1" = 10'
 Datum = NGVD



Plan accompanying petition of
 RMJ Dock LLC
 #16 Harbor Hill Ln
 Scale: As noted



Cross Section
 Scale: 1" = 4'

Profile
 Scale: 1" = 4'



This plan is for permit purposes only