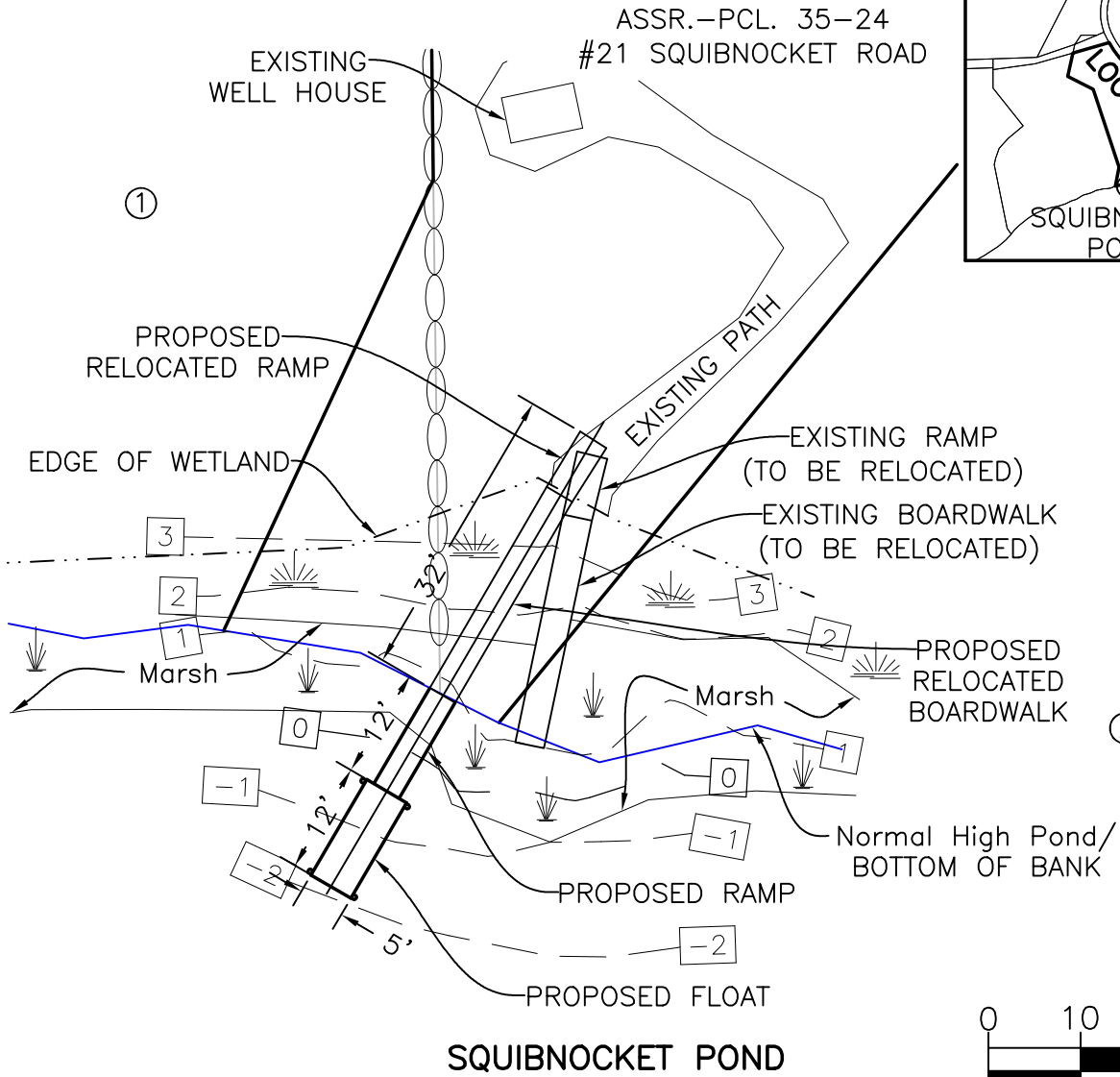
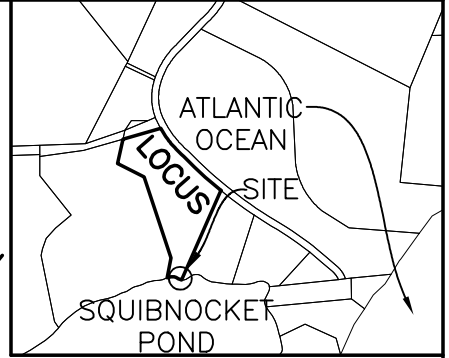


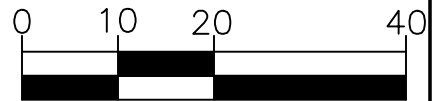
LICENSE NO.

Approved by Department of Environmental Protection

Date:



SQUIBNOCKET POND



Purpose Simplified Licensing

Datum NAVD 88

Adjacent Property Owners
① REGEN FAM STORKS NEST LLC & D STORK
② TOWN OF CHILMARK

PLAN ACCOMPANYING PETITION OF:

UP ISLAND LLC

Vineyard Land Surveying & Engineering Inc.
P.o. Box 421,
West Tisbury, MA 02575

PROPOSED RAMP & FLOAT

IN **CHILMARK POND**
AT **CHILMARK**
COUNTY OF **DUKE COUNTY**
STATE **MA**
APPLICATION BY
UP ISLAND LLC

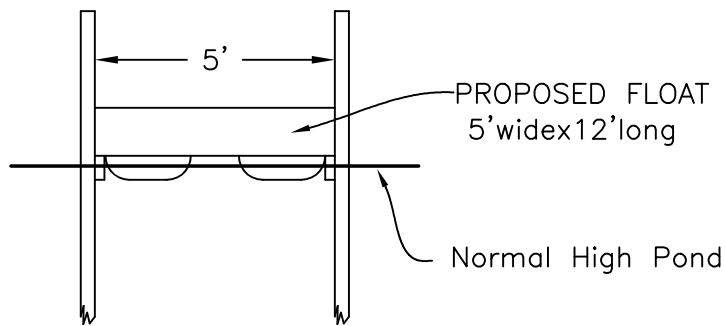
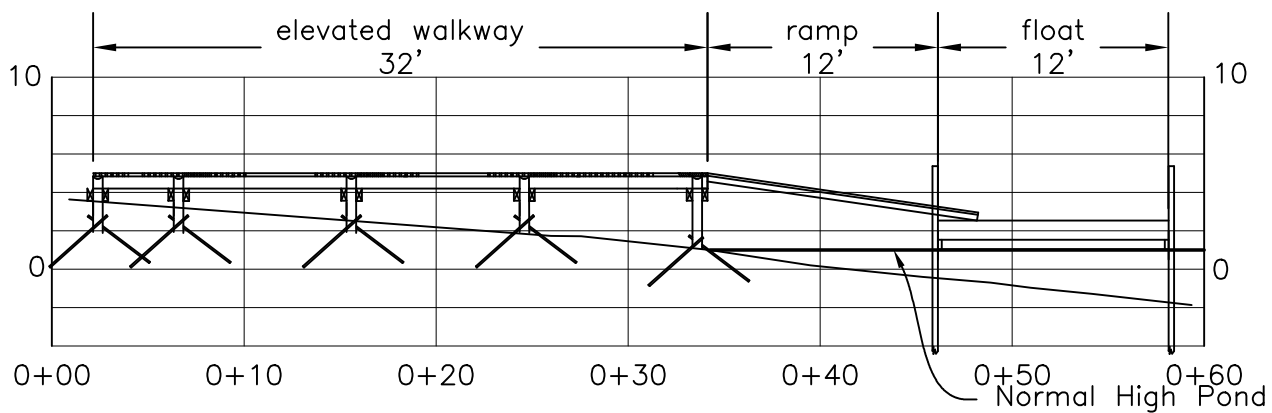
OCTOBER 30, 2023

LICENSE NO.

Approved by Department of Environmental Protection

Date:

RAMP & FLOAT PROFILE 1' = 10'



CROSS SECTION 1" = 4'

Purpose Simplified Licensing

Datum NAVD 88

Adjacent Property Owners

- ① REGEN FAM STORKS NEST LLC & D STORK
- ② TOWN OF CHILMARK

Job No. 1429-1

PLAN ACCOMPANYING PETITION OF:

UP ISLAND LLC

Vineyard Land Surveying & Engineering Inc.
P.o. Box 421,
West Tisbury, MA 02575

PROPOSED RAMP & FLOAT

IN **CHILMARK POND**
AT **CHILMARK**
COUNTY OF **DUKE COUNTY**
STATE **MA**
APPLICATION BY
UP ISLAND LLC

OCTOBER 30, 2023

Sheet 2 of 2