



September 18, 2023

Town of Chilmark
Conservation Commission
P. O. Box 119
Chilmark, MA 02535

Department of Environmental Protection
Southeast Region
20 Riverside Drive
Lakeville, MA 02347

Re: #490 North Road, Chilmark Assessor Parcel 27.1-213
VLS&E Job No. 1596

Dear Commissioners and D.E.P.,

Enclosed please find a Notice of Intent to repair an existing elevated slab and pier footing supports for an existing structure within the buffer zone to a bordering vegetated wetland on the above referenced property. The work will include pouring "flowable fill" beneath the elevated slab and re-constructing concrete footings below a pier foundation.

If you need any additional information or have questions please contact our office.

Sincerely,

A handwritten signature in blue ink, appearing to read 'Reid G. Silva'.

Reid G. Silva, PE PLS
Professional Engineer
Professional Land Surveyor

Plans & Materials List

Deborah Hancock, Trustee
Of the Deborah Hancock 2013 Trust
#490 North Road, Chilmark
Assessor Parcel 27.1-213

- a. Notice of Intent Application
- b. Abutter Notification dated September 18, 2023
- c. Abutter Report
- d. Chilmark Assessor Map
- e. USGS Topographic Quadrangle
- f. FEMA Map
- g. Structural Plan (S-1)
By Vineyard Land Surveying & Engineering, Inc.
Dated: September 18, 2023 Scale 1 inch = 10 feet
- h. Site Plan in Chilmark, Mass.
Prepared for Deborah Hancock
By Vineyard Land Surveying & Engineering, Inc.
Dated: September 18, 2023 Scale 1 inch = 10 feet



Massachusetts Department of Environmental Protection
Bureau of Resource Protection - Wetlands

WPA Form 3 – Notice of Intent

Massachusetts Wetlands Protection Act M.G.L. c. 131, §40
And the Town of Chilmark Wetlands Bylaw

Provided by MassDEP:	
MassDEP File Number	
Document Transaction Number	
Chilmark	
City/Town	

A. General Information (continued)

6. General Project Description:

Repair elevated slab area and existing pier foundations

7a. Project Type Checklist: (Limited Project Types see Section A. 7b.)

- 1. Single Family Home
- 2. Residential Subdivision
- 3. Commercial/Industrial
- 4. Dock/Pier
- 5. Utilities
- 6. Coastal engineering Structure
- 7. Agriculture (e.g., cranberries, forestry)
- 8. Transportation
- 9. Other

7b. Is any portion of the proposed activity eligible to be treated as a limited project (including Ecological Restoration Limited Project) subject to 310 CMR 10.24 (coastal) or 310 CMR 10.53 (inland)?

1. Yes No If yes, describe which limited project applies to this project. (See 310 CMR 10.24 and 10.53 for a complete list and description of limited project types)

2. Limited Project Type

If the proposed activity is eligible to be treated as an Ecological Restoration Limited Project (310 CMR10.24(8), 310 CMR 10.53(4)), complete and attach Appendix A: Ecological Restoration Limited Project Checklist and Signed Certification.

8. Property recorded at the Registry of Deeds for:

Dukes

a. County

1634

c. Book

b. Certificate # (if registered land)


277

d. Page Number

B. Buffer Zone & Resource Area Impacts (temporary & permanent)

- 1. Buffer Zone Only – Check if the project is located only in the Buffer Zone of a Bordering Vegetated Wetland, Inland Bank, or Coastal Resource Area.
- 2. Inland Resource Areas (see 310 CMR 10.54-10.58; if not applicable, go to Section B.3, Coastal Resource Areas).

Check all that apply below. Attach narrative and any supporting documentation describing how the project will meet all performance standards for each of the resource areas altered, including standards requiring consideration of alternative project design or location.



Massachusetts Department of Environmental Protection
Bureau of Resource Protection - Wetlands

WPA Form 3 – Notice of Intent

Massachusetts Wetlands Protection Act M.G.L. c. 131, §40
And the Town of Chilmark Wetlands Bylaw

Provided by MassDEP:

MassDEP File Number

Document Transaction Number

Chilmark

City/Town

B. Buffer Zone & Resource Area Impacts (temporary & permanent) (cont'd)

For all projects affecting other Resource Areas, please attach a narrative explaining how the resource area was delineated.

Resource Area	Size of Proposed Alteration	Proposed Replacement (if any)
a. <input type="checkbox"/> Bank	1. linear feet	2. linear feet
b. <input type="checkbox"/> Bordering Vegetated Wetland	1. square feet	2. square feet
c. <input type="checkbox"/> Land Under Waterbodies and Waterways	1. square feet	2. square feet
	3. cubic yards dredged	

Resource Area	Size of Proposed Alteration	Proposed Replacement (if any)
d. <input type="checkbox"/> Bordering Land Subject to Flooding	1. square feet	2. square feet
	3. cubic feet of flood storage lost	4. cubic feet replaced
e. <input type="checkbox"/> Isolated Land Subject to Flooding	1. square feet	
	2. cubic feet of flood storage lost	3. cubic feet replaced
f. <input type="checkbox"/> Riverfront Area	1. Name of Waterway (if available) - specify coastal or inland	

2. Width of Riverfront Area (check one):

- 25 ft. - Designated Densely Developed Areas only
- 100 ft. - New agricultural projects only
- 200 ft. - All other projects

3. Total area of Riverfront Area on the site of the proposed project: _____ square feet

4. Proposed alteration of the Riverfront Area:


a. total square feet _____ b. square feet within 100 ft. _____ c. square feet between 100 ft. and 200 ft. _____

5. Has an alternatives analysis been done and is it attached to this NOI? Yes No

6. Was the lot where the activity is proposed created prior to August 1, 1996? Yes No

3. Coastal Resource Areas: (See 310 CMR 10.25-10.35)

Note: for coastal riverfront areas, please complete **Section B.2.f.** above.



Massachusetts Department of Environmental Protection
Bureau of Resource Protection - Wetlands

WPA Form 3 – Notice of Intent

Massachusetts Wetlands Protection Act M.G.L. c. 131, §40
And the Town of Chilmark Wetlands Bylaw

Provided by MassDEP:

MassDEP File Number

Document Transaction Number

Chilmark

City/Town

B. Buffer Zone & Resource Area Impacts (temporary & permanent) (cont'd)

Check all that apply below. Attach narrative and supporting documentation describing how the project will meet all performance standards for each of the resource areas altered, including standards requiring consideration of alternative project design or location.

Online Users:
Include your document transaction number (provided on your receipt page) with all supplementary information you submit to the Department.

<u>Resource Area</u>	<u>Size of Proposed Alteration</u>	<u>Proposed Replacement (if any)</u>
a. <input type="checkbox"/> Designated Port Areas	Indicate size under Land Under the Ocean, below	
b. <input type="checkbox"/> Land Under the Ocean	_____	
	1. square feet	

	2. cubic yards dredged	
c. <input type="checkbox"/> Barrier Beach	Indicate size under Coastal Beaches and/or Coastal Dunes below	
d. <input type="checkbox"/> Coastal Beaches	_____	_____
	1. square feet	2. cubic yards beach nourishment
e. <input type="checkbox"/> Coastal Dunes	_____	_____
	1. square feet	2. cubic yards dune nourishment

	<u>Size of Proposed Alteration</u>	<u>Proposed Replacement (if any)</u>
f. <input type="checkbox"/> Coastal Banks	_____	
	1. linear feet	
g. <input type="checkbox"/> Rocky Intertidal Shores	_____	
	1. square feet	
h. <input type="checkbox"/> Salt Marshes	_____	_____
	1. square feet	2. sq ft restoration, rehab., creation
i. <input type="checkbox"/> Land Under Salt Ponds	_____	
	1. square feet	

	2. cubic yards dredged	
j. <input type="checkbox"/> Land Containing Shellfish	_____	
	1. square feet	
k. <input type="checkbox"/> Fish Runs	Indicate size under Coastal Banks, inland Bank, Land Under the Ocean, and/or inland Land Under Waterbodies and Waterways, above	

	1. cubic yards dredged	
l. <input type="checkbox"/> Land Subject to Coastal Storm Flowage	_____	
	1. square feet	

4. Restoration/Enhancement
If the project is for the purpose of restoring or enhancing a wetland resource area in addition to the square footage that has been entered in Section B.2.b or B.3.h above, please enter the additional amount here.

a. square feet of BVW

b. square feet of Salt Marsh

5. Project Involves Stream Crossings

a. number of new stream crossings

b. number of replacement stream crossings



Massachusetts Department of Environmental Protection
Bureau of Resource Protection - Wetlands

WPA Form 3 – Notice of Intent

Massachusetts Wetlands Protection Act M.G.L. c. 131, §40
And the Town of Chilmark Wetlands Bylaw

Provided by MassDEP:	
MassDEP File Number	_____
Document Transaction Number	_____
Chilmark	_____
City/Town	_____

C. Other Applicable Standards and Requirements

- This is a proposal for an Ecological Restoration Limited Project. Skip Section C and complete Appendix A: Ecological Restoration Limited Project Checklists – Required Actions (310 CMR 10.11).

Streamlined Massachusetts Endangered Species Act/Wetlands Protection Act Review

- 1. Is any portion of the proposed project located in **Estimated Habitat of Rare Wildlife** as indicated on the most recent Estimated Habitat Map of State-Listed Rare Wetland Wildlife published by the Natural Heritage and Endangered Species Program (NHESP)? To view habitat maps, see the *Massachusetts Natural Heritage Atlas* or go to http://maps.massgis.state.ma.us/PRI_EST_HAB/viewer.htm.

a. Yes No **If yes, include proof of mailing or hand delivery of NOI to:**

**Natural Heritage and Endangered Species Program
Division of Fisheries and Wildlife
1 Rabbit Hill Road
Westborough, MA 01581**

August 1, 2021
b. Date of map

If yes, the project is also subject to Massachusetts Endangered Species Act (MESA) review (321 CMR 10.18). To qualify for a streamlined, 30-day, MESA/Wetlands Protection Act review, please complete Section C.1.c, and include requested materials with this Notice of Intent (NOI); *OR* complete Section C.2.f, if applicable. *If MESA supplemental information is not included with the NOI, by completing Section 1 of this form, the NHESP will require a separate MESA filing which may take up to 90 days to review (unless noted exceptions in Section 2 apply, see below).*

c. Submit Supplemental Information for Endangered Species Review*

- 1. Percentage/acreage of property to be altered:
 - (a) within wetland Resource Area _____ percentage/acreage
 - (b) outside Resource Area _____ percentage/acreage


2. Assessor's Map or right-of-way plan of site

- 2. Project plans for entire project site, including wetland resource areas and areas outside of wetlands jurisdiction, showing existing and proposed conditions, existing and proposed tree/vegetation clearing line, and clearly demarcated limits of work **
 - (a) Project description (including description of impacts outside of wetland resource area & buffer zone)
 - (b) Photographs representative of the site

* Some projects **not** in Estimated Habitat may be located in Priority Habitat, and require NHESP review (see <https://www.mass.gov/ma-endangered-species-act-mesa-regulatory-review>).

Priority Habitat includes habitat for state-listed plants and strictly upland species not protected by the Wetlands Protection Act.

** MESA projects may not be segmented (321 CMR 10.16). The applicant must disclose full development plans even if such plans are not required as part of the Notice of Intent process.



Massachusetts Department of Environmental Protection
Bureau of Resource Protection - Wetlands

WPA Form 3 – Notice of Intent

Massachusetts Wetlands Protection Act M.G.L. c. 131, §40
And the Town of Chilmark Wetlands Bylaw

Provided by MassDEP:	
MassDEP File Number	
Document Transaction Number	
Chilmark	
City/Town	

C. Other Applicable Standards and Requirements (cont'd)

(c) MESA filing fee (fee information available at <https://www.mass.gov/how-to/how-to-file-for-a-mesa-project-review>).

Make check payable to "Commonwealth of Massachusetts - NHESP" and **mail to NHESP** at above address

Projects altering 10 or more acres of land, also submit:

(d) Vegetation cover type map of site

(e) Project plans showing Priority & Estimated Habitat boundaries

(f) OR Check One of the Following

1. Project is exempt from MESA review.
Attach applicant letter indicating which MESA exemption applies. (See 321 CMR 10.14, <https://www.mass.gov/service-details/exemptions-from-review-for-projectsactivities-in-priority-habitat>; the NOI must still be sent to NHESP if the project is within estimated habitat pursuant to 310 CMR 10.37 and 10.59.)

2. Separate MESA review ongoing. a. NHESP Tracking # b. Date submitted to NHESP

3. Separate MESA review completed.
Include copy of NHESP "no Take" determination or valid Conservation & Management Permit with approved plan.

3. For coastal projects only, is any portion of the proposed project located below the mean high water line or in a fish run?

a. Not applicable – project is in inland resource area only b. Yes No

If yes, include proof of mailing, hand delivery, or electronic delivery of NOI to either:

South Shore - Cohasset to Rhode Island border, and the Cape & Islands:

North Shore - Hull to New Hampshire border:


Division of Marine Fisheries -
Southeast Marine Fisheries Station
Attn: Environmental Reviewer
836 South Rodney French Blvd.
New Bedford, MA 02744
Email: dmf.envreview-south@mass.gov

Division of Marine Fisheries -
North Shore Office
Attn: Environmental Reviewer
30 Emerson Avenue
Gloucester, MA 01930
Email: dmf.envreview-north@mass.gov

Also if yes, the project may require a Chapter 91 license. For coastal towns in the Northeast Region, please contact MassDEP's Boston Office. For coastal towns in the Southeast Region, please contact MassDEP's Southeast Regional Office.

c. Is this an aquaculture project? d. Yes No

If yes, include a copy of the Division of Marine Fisheries Certification Letter (M.G.L. c. 130, § 57).



Massachusetts Department of Environmental Protection
Bureau of Resource Protection - Wetlands

WPA Form 3 – Notice of Intent

Massachusetts Wetlands Protection Act M.G.L. c. 131, §40
And the Town of Chilmark Wetlands Bylaw

Provided by MassDEP:
MassDEP File Number
Document Transaction Number
Chilmark
City/Town

Online Users:
Include your document transaction number (provided on your receipt page) with all supplementary information you submit to the Department.

C. Other Applicable Standards and Requirements (cont'd)

4. Is any portion of the proposed project within an Area of Critical Environmental Concern (ACEC)?
 a. Yes No If yes, provide name of ACEC (see instructions to WPA Form 3 or MassDEP Website for ACEC locations). **Note:** electronic filers click on Website.
-
- b. ACEC
5. Is any portion of the proposed project within an area designated as an Outstanding Resource Water (ORW) as designated in the Massachusetts Surface Water Quality Standards, 314 CMR 4.00?
 a. Yes No
6. Is any portion of the site subject to a Wetlands Restriction Order under the Inland Wetlands Restriction Act (M.G.L. c. 131, § 40A) or the Coastal Wetlands Restriction Act (M.G.L. c. 130, § 105)?
 a. Yes No
7. Is this project subject to provisions of the MassDEP Stormwater Management Standards?
 a. Yes. Attach a copy of the Stormwater Report as required by the Stormwater Management Standards per 310 CMR 10.05(6)(k)-(q) and check if:
 1. Applying for Low Impact Development (LID) site design credits (as described in Stormwater Management Handbook Vol. 2, Chapter 3)
 2. A portion of the site constitutes redevelopment
 3. Proprietary BMPs are included in the Stormwater Management System.
 b. No. Check why the project is exempt:
 1. Single-family house
 2. Emergency road repair
 3. Small Residential Subdivision (less than or equal to 4 single-family houses or less than or equal to 4 units in multi-family housing project) with no discharge to Critical Areas.

D. Additional Information

- This is a proposal for an Ecological Restoration Limited Project. Skip Section D and complete Appendix A: Ecological Restoration Notice of Intent – Minimum Required Documents (310 CMR 10.12).

Applicants must include the following with this Notice of Intent (NOI). See instructions for details.

Online Users: Attach the document transaction number (provided on your receipt page) for any of the following information you submit to the Department.

1. USGS or other map of the area (along with a narrative description, if necessary) containing sufficient information for the Conservation Commission and the Department to locate the site. (Electronic filers may omit this item.)
2. Plans identifying the location of proposed activities (including activities proposed to serve as a Bordering Vegetated Wetland [BVW] replication area or other mitigating measure) relative to the boundaries of each affected resource area.



Massachusetts Department of Environmental Protection
Bureau of Resource Protection - Wetlands

WPA Form 3 – Notice of Intent

Massachusetts Wetlands Protection Act M.G.L. c. 131, §40
And the Town of Chilmark Wetlands Bylaw

Provided by MassDEP:
MassDEP File Number
Document Transaction Number
Chilmark
City/Town

D. Additional Information (cont'd)

3. Identify the method for BVW and other resource area boundary delineations (MassDEP BVW Field Data Form(s), Determination of Applicability, Order of Resource Area Delineation, etc.), and attach documentation of the methodology.

4. List the titles and dates for all plans and other materials submitted with this NOI.

Site Plan of Land in Chilmark, Mass. Prepared for Deborah Hancock	
a. Plan Title	
Vineyard Land Surveying & Engineering, Inc.	c. Signed and Stamped by
Sept. 18, 2023	1"=10'
d. Final Revision Date	e. Scale
Structural Plan (S-1) prepared by VLS&E, Inc.	9/18/2023
f. Additional Plan or Document Title	g. Date

- 5. If there is more than one property owner, please attach a list of these property owners not listed on this form.
- 6. Attach proof of mailing for Natural Heritage and Endangered Species Program, if needed.
- 7. Attach proof of mailing for Massachusetts Division of Marine Fisheries, if needed.
- 8. Attach NOI Wetland Fee Transmittal Form
- 9. Attach Stormwater Report, if needed.

E. Fees

1. Fee Exempt: No filing fee shall be assessed for projects of any city, town, county, or district of the Commonwealth, federally recognized Indian tribe housing authority, municipal housing authority, or the Massachusetts Bay Transportation Authority.

Applicants must submit the following information (in addition to pages 1 and 2 of the NOI Wetland Fee Transmittal Form) to confirm fee payment:

2919	9/19/2023
2. Municipal Check Number	3. Check date
2920	9/19/2023
4. State Check Number	5. Check date
Vineyard Land Surveying & Engineering, Inc.	
6. Payor name on check: First Name	7. Payor name on check: Last Name



Massachusetts Department of Environmental Protection
Bureau of Resource Protection - Wetlands

WPA Form 3 – Notice of Intent

Massachusetts Wetlands Protection Act M.G.L. c. 131, §40
And the Town of Chilmark Wetlands Bylaw

Provided by MassDEP:

MassDEP File Number

Document Transaction Number

Chilmark

City/Town

F. Signatures and Submittal Requirements

I hereby certify under the penalties of perjury that the foregoing Notice of Intent and accompanying plans, documents, and supporting data are true and complete to the best of my knowledge. I understand that the Conservation Commission will place notification of this Notice in a local newspaper at the expense of the applicant in accordance with the wetlands regulations, 310 CMR 10.05(5)(a).

I further certify under penalties of perjury that all abutters were notified of this application, pursuant to the requirements of M.G.L. c. 131, § 40. Notice must be made by Certificate of Mailing or in writing by hand delivery or certified mail (return receipt requested) to all abutters within 100 feet of the property line of the project location.

1. Signature of Applicant

2. Date

3. Signature of Property Owner (if different)

Ricardo Silva (Agent)

4. Date

9/19/2023

5. Signature of Representative (if any)

6. Date

For Conservation Commission:

Two copies of the completed Notice of Intent (Form 3), including supporting plans and documents, two copies of the NOI Wetland Fee Transmittal Form, and the city/town fee payment, to the Conservation Commission by certified mail or hand delivery.

For MassDEP:

One copy of the completed Notice of Intent (Form 3), including supporting plans and documents, one copy of the NOI Wetland Fee Transmittal Form, and a **copy** of the state fee payment to the MassDEP Regional Office (see Instructions) by certified mail or hand delivery.

Other:

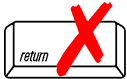
If the applicant has checked the "yes" box in any part of Section C, Item 3, above, refer to that section and the Instructions for additional submittal requirements.

The original and copies must be sent simultaneously. Failure by the applicant to send copies in a timely manner may result in dismissal of the Notice of Intent.



Massachusetts Department of Environmental Protection
 Bureau of Resource Protection - Wetlands
NOI Wetland Fee Transmittal Form
 Massachusetts Wetlands Protection Act M.G.L. c. 131, §40

Important: When filling out forms on the computer, use only the tab key to move your cursor - do not use the return key.



A. Applicant Information

1. Location of Project:

490 North Road Chilmark
 a. Street Address b. City/Town
 2920 \$42.50
 c. Check number d. Fee amount

2. Applicant Mailing Address:

Deborah Hancock, Trustee
 a. First Name b. Last Name
 of the Deborah Hancock 2013 Trust
 c. Organization
 c/o Vineyard Land Surveying & Engineering, Inc. P. O. Box 421
 d. Mailing Address
 West Tisbury MA 02575
 e. City/Town f. State g. Zip Code
 508-693-3774 reid@vlse.net
 h. Phone Number i. Fax Number j. Email Address

3. Property Owner (if different):

a. First Name b. Last Name
 c. Organization
 d. Mailing Address
 e. City/Town f. State g. Zip Code
 h. Phone Number i. Fax Number j. Email Address

To calculate filing fees, refer to the category fee list and examples in the instructions for filling out WPA Form 3 (Notice of Intent).

B. Fees

Fee should be calculated using the following process & worksheet. **Please see Instructions before filling out worksheet.**

Step 1/Type of Activity: Describe each type of activity that will occur in wetland resource area and buffer zone.

Step 2/Number of Activities: Identify the number of each type of activity.

Step 3/Individual Activity Fee: Identify each activity fee from the six project categories listed in the instructions.

Step 4/Subtotal Activity Fee: Multiply the number of activities (identified in Step 2) times the fee per category (identified in Step 3) to reach a subtotal fee amount. Note: If any of these activities are in a Riverfront Area in addition to another Resource Area or the Buffer Zone, the fee per activity should be multiplied by 1.5 and then added to the subtotal amount.

Step 5/Total Project Fee: Determine the total project fee by adding the subtotal amounts from Step 4.

Step 6/Fee Payments: To calculate the state share of the fee, divide the total fee in half and subtract \$12.50. To calculate the city/town share of the fee, divide the total fee in half and add \$12.50.



Massachusetts Department of Environmental Protection
 Bureau of Resource Protection - Wetlands
NOI Wetland Fee Transmittal Form
 Massachusetts Wetlands Protection Act M.G.L. c. 131, §40

B. Fees (continued)

Step 1/Type of Activity	Step 2/Number of Activities	Step 3/Individual Activity Fee	Step 4/Subtotal Activity Fee
1a. work on single family lot	1	\$110.00	\$110.00
_____	_____	_____	_____
_____	_____	_____	_____
_____	_____	_____	_____
_____	_____	_____	_____
_____	_____	_____	_____
_____	_____	_____	_____
_____	_____	_____	_____
Step 5/Total Project Fee:			\$110.00
Step 6/Fee Payments:			
Total Project Fee:			\$110.00
State share of filing Fee:			\$42.50
City/Town share of filing Fee:			\$67.50
			a. Total Fee from Step 5
			b. 1/2 Total Fee less \$12.50
			c. 1/2 Total Fee plus \$12.50

C. Submittal Requirements

- a.) Complete pages 1 and 2 and send with a check or money order for the state share of the fee, payable to the Commonwealth of Massachusetts.

Department of Environmental Protection
 Box 4062
 Boston, MA 02211

- b.) **To the Conservation Commission:** Send the Notice of Intent or Abbreviated Notice of Intent; a **copy** of this form; and the city/town fee payment.

To MassDEP Regional Office (see Instructions): Send a copy of the Notice of Intent or Abbreviated Notice of Intent; a **copy** of this form; and a **copy** of the state fee payment. (E-filers of Notices of Intent may submit these electronically.)

September 18, 2023

Dear Abutter:

Massachusetts General Laws Chapter 131 Section 40 requires any person filing a Notice of Intent with a conservation commission give notification to abutters.

As such an abutter please note that a Notice of Intent has been filed with the Chilmark Conservation Commission on behalf of Deborah Hancock to repair an existing elevated slab and pier footing supports for an existing structure within the buffer zone to a bordering vegetated wetland. The proposed work is located at #490 North Road, Chilmark Assessor Parcel 27.1-213.

Copies of this Notice of Intent are on file with the Chilmark Conservation Commission at the Town Hall. For more information or to examine copies contact the Conservation Commission at the Town Hall (508)-645-2114 or this office.

At least 5 days before the public hearing, a legal notice will be published in a local paper.

Sincerely,



Reid G. Silva, PE/PLS
Professional Engineer
Professional Land Surveyor



300 foot Abutters List Report

Chilmark, MA
May 09, 2023

Subject Property:

Parcel Number: 271-213-00
CAMA Number: 271-213-00
Property Address: 490 NORTH RD 490 & 500

Mailing Address: HANCOCK DEBORAH
PO BOX 460
CHILMARK, MA 02535

Abutters:

Parcel Number: 271-034-00
CAMA Number: 271-034-00
Property Address: 34 LARSEN LN

Mailing Address: FROLIN FERN L & MITCHELL H KAPLAN
44 DARTMOUTH ST
BOSTON, MA 02116

Parcel Number: 271-035-00
CAMA Number: 271-035-00
Property Address: 34 LARSEN LN

Mailing Address: FROLIN FERN L & MITCHELL H KAPLAN
44 DARTMOUTH ST
BOSTON, MA 02116

Parcel Number: 271-036-00
CAMA Number: 271-036-00
Property Address: 26 LARSEN LN

Mailing Address: PHILLIPS CHARLES III TRS & ANNE
CF PHILLIPS III REV LVNG TR PO BOX
104
VINEYARD HAVEN, MA 02568

Parcel Number: 271-037-00
CAMA Number: 271-037-00
Property Address: 26 LARSEN LN

Mailing Address: PHILLIPS CHARLES III TRS & ANNE
CF PHILLIPS III REV LVNG TR PO BOX
104
VINEYARD HAVEN, MA 02568

Parcel Number: 271-039-00
CAMA Number: 271-039-00
Property Address: 26 LARSEN LN

Mailing Address: PHILLIPS CHARLES III TRS & ANNE
CF PHILLIPS III REV LVNG TR PO BOX
104
VINEYARD HAVEN, MA 02568

Parcel Number: 271-041-00
CAMA Number: 271-041-00
Property Address: 26 LARSEN LN

Mailing Address: PHILLIPS CHARLES III TRS & ANNE
CF PHILLIPS III REV LVNG TR PO BOX
104
VINEYARD HAVEN, MA 02568

Parcel Number: 271-042-00
CAMA Number: 271-042-00
Property Address: 4 LARSEN LN NORTH FORK

Mailing Address: FLANDERS CARL E & SHERRY L
4 LARSEN LN
CHILMARK, MA 02535

Parcel Number: 271-044-00
CAMA Number: 271-044-00
Property Address: 26 LARSEN LN

Mailing Address: PHILLIPS CHARLES III TRS & ANNE
CF PHILLIPS III REV LVNG TR PO BOX
104
VINEYARD HAVEN, MA 02568

Parcel Number: 271-045-00
CAMA Number: 271-045-00
Property Address: 22 LARSEN LN

Mailing Address: ROWA LLC & WHITNEY SWOLINZKY
PO BOX 634
CHILMARK, MA 02535

Parcel Number: 271-046-00
CAMA Number: 271-046-00
Property Address: 16 LARSEN LN

Mailing Address: BURT RICHARD L TRUSTEE ; RICHARD L
BURT TRUST
38 LOOKS POND WAY PO BOX 1654
WEST TISBURY, MA 02575



www.cai-tech.com

Data shown on this report is provided for planning and informational purposes only. The municipality and CAI Technologies are not responsible for any use for other purposes or misuse or misrepresentation of this report.



300 foot Abutters List Report

Chilmark, MA
May 09, 2023

Parcel Number: 271-048-00 CAMA Number: 271-048-00 Property Address: 6 LARSEN LN	Mailing Address: WHITTIER CAROL B, HARIPH M & PHILIP M SMITH ; HARIPH M SMITH COTTAGE TRUST C/O HARIPH M SMITH 53 HIGHLAND HEIGHTS WINTHROP, ME 04364
Parcel Number: 271-049-00 CAMA Number: 271-049-00 Property Address: 3 A LARSEN LN	Mailing Address: FENNER BARBARA E FENNER TRUSTEE FENNER MENEMSHA REALTY TRUST PO BOX 94 MENEMSHA, MA 02552
Parcel Number: 271-050-00 CAMA Number: 271-050-00 Property Address: 3 A LARSEN LN	Mailing Address: FENNER BARBARA E FENNER TRUSTEE FENNER MENEMSHA REALTY TRUST PO BOX 94 MENEMSHA, MA 02552
Parcel Number: 271-051-00 CAMA Number: 271-051-00 Property Address: 0 NORTH RD	Mailing Address: FENNER BARBARA E TRUSTEE FENNER MENEMSHA REALTY TRUST PO BOX 94 MENEMSHA, MA 02552
Parcel Number: 271-052-00 CAMA Number: 271-052-00 Property Address: 508 NORTH RD	Mailing Address: OLIVER KEVIN & ELIZABETH PO BOX 35 MENEMSHA, MA 02552
Parcel Number: 271-054-00 CAMA Number: 271-054-00 Property Address: 11 MOLLYS WAY	Mailing Address: BRADY RICHARD W TRUSTEE MF BRADY TR/CREDIT SHELTER TR 10 EAST ST WINCHESTER, MA 02890
Parcel Number: 271-055-00 CAMA Number: 271-055-00 Property Address: 3 LARSEN LN	Mailing Address: FENNER BARBARA E PO BOX 94 MENEMSHA, MA 02552
Parcel Number: 271-056-00 CAMA Number: 271-056-00 Property Address: 10 MOLLYS WAY	Mailing Address: LITTLEFIELD LEAH K & HUBER THOMAS 207 LINDEN PONDS WAY UNIT# T-18 HINGHAM, MA 02043
Parcel Number: 271-057-00 CAMA Number: 271-057-00 Property Address: 19 LARSEN LN	Mailing Address: LARSEN LANE LLC C/O ANNE P DAVEY PO BOX 104 VINEYARD HAVEN, MA 02568
Parcel Number: 271-058-00 CAMA Number: 271-058-00 Property Address: 17 LARSEN LN	Mailing Address: JONES DEBORAH C 720 ALLISON PARK MACON, GA 31210
Parcel Number: 271-059-00 CAMA Number: 271-059-00 Property Address: 26 LARSEN LN	Mailing Address: PHILLIPS CHARLES III TRS & ANNE CF PHILLIPS III REV LVNG TR PO BOX 104 VINEYARD HAVEN, MA 02568



www.cai-tech.com

Data shown on this report is provided for planning and informational purposes only. The municipality and CAI Technologies are not responsible for any use for other purposes or misuse or misrepresentation of this report.

5/9/2023

Page 2 of 6



300 foot Abutters List Report

Chilmark, MA
May 09, 2023

Parcel Number: 271-061-00 CAMA Number: 271-061-00 Property Address: 23 LARSEN LN	Mailing Address: RAMSEY BETSY G TRUSTEE GILMOUR RE TR 11517 LITTLEFIELD AVE ZACHARY, LA 70791
Parcel Number: 271-063-00 CAMA Number: 271-063-00 Property Address: 26 LARSEN LN	Mailing Address: PHILLIPS CHARLES III TRS & ANNE CF PHILLIPS III REV LVNG TR PO BOX 104 VINEYARD HAVEN, MA 02568
Parcel Number: 271-064-00 CAMA Number: 271-064-00 Property Address: 26 LARSEN LN	Mailing Address: PHILLIPS CHARLES III TRS & ANNE CF PHILLIPS III REV LVNG TR PO BOX 104 VINEYARD HAVEN, MA 02568
Parcel Number: 271-065-00 CAMA Number: 271-065-00 Property Address: 23 LARSEN LN	Mailing Address: RAMSEY BETSY G TRUSTEE GILMOUR RE TR 11517 LITTLEFIELD AVE ZACHARY, LA 70791
Parcel Number: 271-067-00 CAMA Number: 271-067-00 Property Address: 26 LARSEN LN	Mailing Address: PHILLIPS CHARLES III TRS & ANNE CF PHILLIPS III REV LVNG TR PO BOX 104 VINEYARD HAVEN, MA 02568
Parcel Number: 271-068-00 CAMA Number: 271-068-00 Property Address: 26 LARSEN LN	Mailing Address: PHILLIPS CHARLES III TRS & ANNE CF PHILLIPS III REV LVNG TR PO BOX 104 VINEYARD HAVEN, MA 02568
Parcel Number: 271-070-00 CAMA Number: 271-070-00 Property Address: 35 LARSEN LN	Mailing Address: RAMSEY BETSY G TRUSTEE SALTWATER VIEW RE TRUST 11517 LITTLEFIELD AVE ZACHARY, LA 70791
Parcel Number: 271-116-00 CAMA Number: 271-116-00 Property Address: 2 BASIN RD	Mailing Address: FULLER ROBERT E TRUSTEE 10 NORTH ABELS HILL RD CHILMARK, MA 02535-9233
Parcel Number: 271-117-00 CAMA Number: 271-117-00 Property Address: 4 BASIN RD	Mailing Address: FLANDERS FRANCES C & WJ EISEN TRSTEEES DAVID FLANDERS FAM NOM TR III PO BOX 59 CHILMARK, MA 02535
Parcel Number: 271-118-00 CAMA Number: 271-118-00 Property Address: 8 BASIN RD	Mailing Address: SLATER HERBERT & JANE N TRSTEEES SLATER FAMILY NOMINEE TRUST PO BOX 54 MENEMSHA, MA 02552
Parcel Number: 271-158-00 CAMA Number: 271-158-00 Property Address: 15 BASIN RD	Mailing Address: ULJUA ELIZABETH O 1895 FREEDOM DR MELBOURNE, FL 32940
Parcel Number: 271-159-00 CAMA Number: 271-159-00 Property Address: 11 BASIN RD	Mailing Address: MCCORMICK SETH J & KATHERINE E 14 WATSON ST UNIT# 17 LOWELL, MA 01852



www.cai-tech.com

Data shown on this report is provided for planning and informational purposes only. The municipality and CAI Technologies are not responsible for any use for other purposes or misuse or misrepresentation of this report.

5/9/2023

Page 3 of 6



300 foot Abutters List Report

Chilmark, MA
May 09, 2023

Parcel Number: 271-160-00 CAMA Number: 271-160-00 Property Address: 2 CHOWDER KETTLE LN	Mailing Address: BEZANSON JEFFREY C TRUSTEE CHILMARK CHOWDER NOM TRUST 288 SUMMER ST BRIDGEWATER, MA 02324
Parcel Number: 271-163-00 CAMA Number: 271-163-00 Property Address: 12 CHOWDER KETTLE LN	Mailing Address: SPEER DAWN C 32 PATTERSON WAY BERLIN, CT 06037
Parcel Number: 271-164-00 CAMA Number: 271-164-00 Property Address: 16 CHOWDER KETTLE LN	Mailing Address: LUCE DONALD H TRUSTEE LUCE FAMILY NOMINEE TRUST 4 DEE CIRCLE DOWNINGTOWN, PA 19335
Parcel Number: 271-166-00 CAMA Number: 271-166-00 Property Address: 17 CHOWDER KETTLE LN	Mailing Address: BIALY SHARON TRUSTEE RESTATED S BIALY TR 10/4/04 1117 18TH ST #3 SANTA MONICA, CA 90403
Parcel Number: 271-167-00 CAMA Number: 271-167-00 Property Address: 15 CHOWDER KETTLE LN	Mailing Address: CONROY KEVIN P & BARBARA E 45 SOUTH BEACH DR ROWAYTON, CT 06853
Parcel Number: 271-168-00 CAMA Number: 271-168-00 Property Address: 11 CHOWDER KETTLE LN	Mailing Address: MCCORMICK SETH J & KATHERINE E 14 WATSON ST UNIT# 17 LOWELL, MA 01852
Parcel Number: 271-169-00 CAMA Number: 271-169-00 Property Address: 1 CHOWDER KETTLE LN	Mailing Address: BRODERICK STEPHEN B TRUSTEE STEPHEN B BRODERICK 2017 TRUST 6 TURTLE COVE CHILMARK, MA 02535
Parcel Number: 271-170-00 CAMA Number: 271-170-00 Property Address: 499 NORTH RD	Mailing Address: BAKER JAMES TR, J F BAKER TR & L WALKER ;H M BAKER LVNG TR/J K BAKER L WALKER FAM PB NOM TR 1 RIDGE LN NEWTON, NH 03858
Parcel Number: 271-171-00 CAMA Number: 271-171-00 Property Address: 497 NORTH RD	Mailing Address: ULSAMER RICHARD A 62 PARK AVE MAPLEWOOD, NJ 07040
Parcel Number: 271-172-00 CAMA Number: 271-172-00 Property Address: 6 CARROLL LN	Mailing Address: CARROLL SAMUEL R 1 CARROLL LN CHILMARK, MA 02535
Parcel Number: 271-174-00 CAMA Number: 271-174-00 Property Address: 14 CARROLL LN	Mailing Address: WEBSTER GUY M & LEONE TRSTEEES 9 & 14 CARROLL LN NOMINEE TRS 1580 GARST LANE OJAI, CA 93023-9304
Parcel Number: 271-177-00 CAMA Number: 271-177-00 Property Address: 9 CARROLL LN	Mailing Address: WEBSTER GUY M & LEONE TRSTEEES 9 & 14 CARROLL LN NOMINEE TRS 1580 GARST LN OJAI, CA 93023-9304



www.cai-tech.com

Data shown on this report is provided for planning and informational purposes only. The municipality and CAI Technologies are not responsible for any use for other purposes or misuse or misrepresentation of this report.

5/9/2023

Page 4 of 6



300 foot Abutters List Report

Chilmark, MA
May 09, 2023

Parcel Number: 271-178-00 CAMA Number: 271-178-00 Property Address: 6 DH'S HILL RD	Mailing Address: COTTLE MARTHA TRUSTEE ;COTTLE FAMILY REALTY TRUST PO BOX 147 CHILMARK, MA 02535
Parcel Number: 271-183-00 CAMA Number: 271-183-00 Property Address: 481 NORTH RD	Mailing Address: RUIJERMAN THOMAS R & JANET L PO BOX 662 CHILMARK, MA 02535
Parcel Number: 271-203-01 CAMA Number: 271-203-01 Property Address: 9 FLANDERS LN	Mailing Address: MENEMSHA WATER CO PO BOX 584 CHILMARK, MA 02535
Parcel Number: 271-204-00 CAMA Number: 271-204-00 Property Address: 11 FLANDERS LN	Mailing Address: OLS MV LLC 993 PARK AVE APT# 5 SOUTH NEW YORK, NY 10028
Parcel Number: 271-207-00 CAMA Number: 271-207-00 Property Address: 30 LARSEN LN NORTH FORK	Mailing Address: 30-30R LARSEN LANE LLC C/O ANDY BURR 99 LANCASTER AVE LUNENBURG, MA 01462
Parcel Number: 271-208-00 CAMA Number: 271-208-00 Property Address: 0 FLANDERS LN	Mailing Address: MENEMSHA WATER CO PO BOX 584 CHILMARK, MA 02535
Parcel Number: 271-209-00 CAMA Number: 271-209-00 Property Address: 480 NORTH RD	Mailing Address: MENEMSHA TENNIS CLUB LLC C/O ALAN RAPPAPORT 11066 TURTLE BEACH N PALM BEACH, FL 33408
Parcel Number: 271-210-00 CAMA Number: 271-210-00 Property Address: 480 NORTH RD	Mailing Address: MENEMSHA TENNIS CLUB LLC C/O ALAN RAPPAPORT 11066 TURTLE BEACH N PALM BEACH, FL 33408
Parcel Number: 271-211-00 CAMA Number: 271-211-00 Property Address: 0 NORTH RD	Mailing Address: FEINER JAMES E PO BOX 26 MENEMSHA, MA 02552
Parcel Number: 271-212-00 CAMA Number: 271-212-00 Property Address: 482 NORTH RD	Mailing Address: FLANDERS FRANCES & JULIANNA PO BOX 59 CHILMARK, MA 02535
Parcel Number: 271-214-00 CAMA Number: 271-214-00 Property Address: 484 NORTH RD	Mailing Address: KIRKLAND WILLIAM C 207 KILKENNY DRIVE DOLTHAN, AL 36303
Parcel Number: 271-215-00 CAMA Number: 271-215-00 Property Address: 18 LARSEN LN NORTH FORK	Mailing Address: JACKNAIN ELLEN A TRUSTEE ;JACKNAIN 2012 IRREV TR 4700 CONNECTICUT AVE NW APT# 209 WASHINGTON, DC 20008



www.cai-tech.com

Data shown on this report is provided for planning and informational purposes only. The municipality and CAI Technologies are not responsible for any use for other purposes or misuse or misrepresentation of this report.



300 foot Abutters List Report

Chilmark, MA
May 09, 2023

Parcel Number: 271-217-00
CAMA Number: 271-217-00
Property Address: 12 LARSEN LN NORTH FORK

Mailing Address: FEINBERG DAVID H & C F DARBYSHIRE TRS
12 LARSEN LN RE TRUST 82 PINCKNEY ST UNIT A
BOSTON, MA 02114

Parcel Number: 271-219-00
CAMA Number: 271-219-00
Property Address: 24 LARSEN LN NORTH FORK

Mailing Address: DEKEIJZER ARNE & HELEN TRUSTEES
A J & H R DEKEIJZER REV TRUST 30 SALEM RD
WESTON, CT 06883

Parcel Number: 271-220-00
CAMA Number: 271-220-00
Property Address: 20 LARSEN LN NORTH FORK

Mailing Address: NEUMANN CONRAD TRUSTEE
A C NEUMANN DEC OF TR JUNE 305 E MITCHELL AVE
STATE COLLEGE, PA 16803-3637

Parcel Number: 271-221-00
CAMA Number: 271-221-00
Property Address: 496 NORTH RD

Mailing Address: BINGHAM W ALEXANDER & JOAN M LAMACHIA TR ;W A BINGHAM REVOC TR
J M LAMACHIA REVOC TR 6 SHAWNEE RD
ARLINGTON, MA 02476

Parcel Number: 271-222-00
CAMA Number: 271-222-00
Property Address: 1 CARROLL LN

Mailing Address: CARROLL SAMUEL R
1 CARROLL LN
CHILMARK, MA 02535

Parcel Number: 271-227-00
CAMA Number: 271-227-00
Property Address: 34 LARSEN LN

Mailing Address: FROLIN FERN L & MITCHELL H KAPLAN
44 DARTMOUTH ST
BOSTON, MA 02116



www.cai-tech.com

Data shown on this report is provided for planning and informational purposes only. The municipality and CAI Technologies are not responsible for any use for other purposes or misuse or misrepresentation of this report.

