

Massachusetts FY2024 Average Single-Family Tax Bill

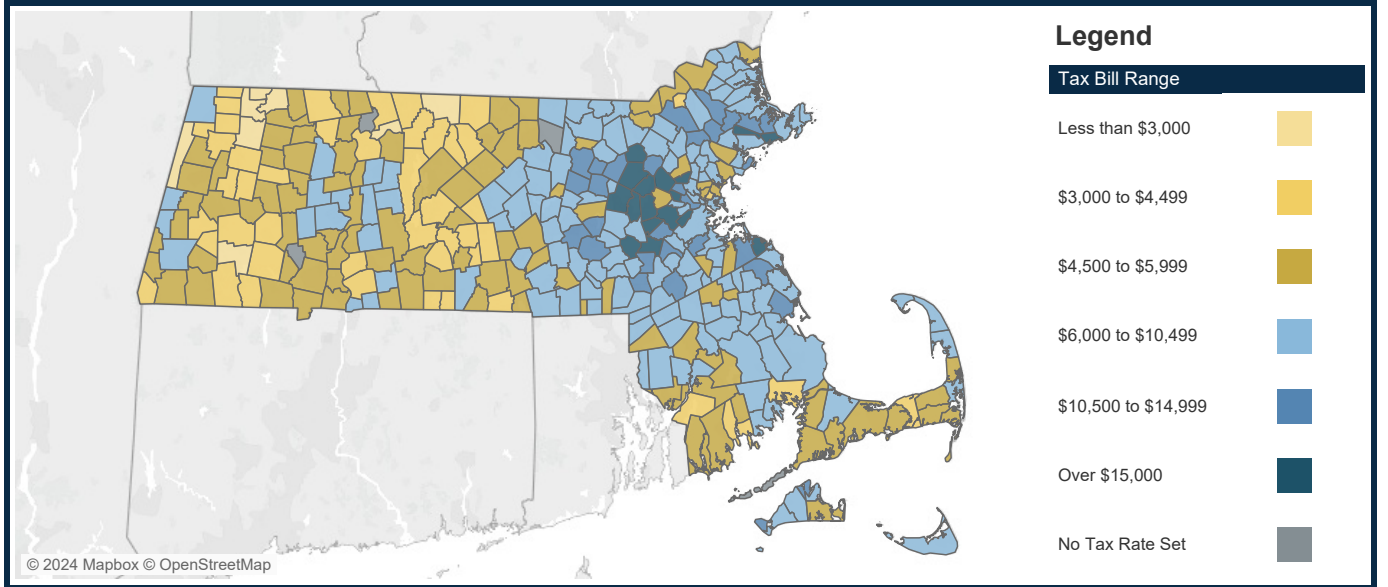


Municipality
No items highlighted

| | | | |
|--------------------------------------|-----------------------------------|---------------------------------------|-----------------------------------|
| State Average Single-Family Tax Bill | State Average Single-Family Value | State Number of Single-Family Parcels | Number of Cities & Towns Included |
| \$7,403 | \$665,864 | 1,435,466 | 347 |

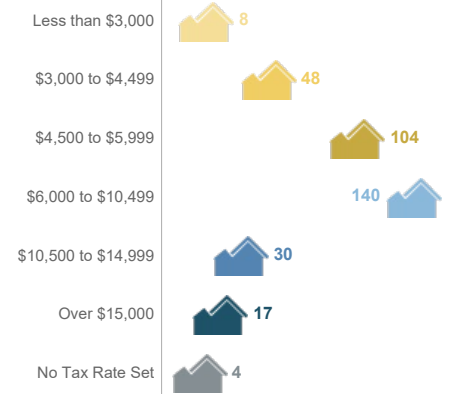
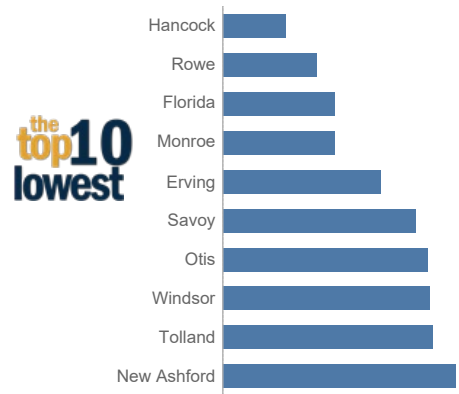


351
Report



Cities/Towns with the Highest and Lowest Average Single-Family Tax Bill

Number of Cities/Towns in Tax Bill Range



DLS calculates a community's average single-family property tax bill by dividing the single-family (property type class 101) assessed values by the number of single-family parcels to determine an average assessed value for the class then multiplying that average assessed value by the community's residential tax rate as certified by the Bureau of Accounts for that fiscal year. Data Source: DLS Gateway application extracted 02/27/24. The average single-family tax bill cannot be calculated for communities that did not set their tax rate at the time of this report. For more information or assistance, please contact the Data Analytics and Resources Bureau, Division of Local Services: databank@dor.state.ma.us.