

DEPARTMENT OF ENVIRONMENTAL PROTECTION
WATERWAYS REGULATION PROGRAM

RECEIVED

Notice of Permit Application pursuant to M.G.L. Chapter 91
Waterways Permit Application Number 22-WW26-0008-APP

MAY 30 2023

Town of Chilmark
Board of Selectmen
Front Desk

Applicant: Town of Chilmark

Project Location: 51 and 62 Basin Road and Menemsha Basin, Chilmark, Dukes County

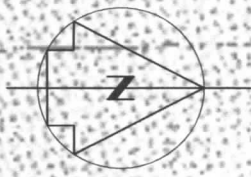
NOTIFICATION DATE: May 29, 2023

Public Notice is hereby given of the Chapter 91 Waterways Permit Application by the Town of Chilmark to conduct maintenance and improvement dredging of 1,440 cubic yards of sediments from approximately 24,000 square feet of three (3) dredging areas in flowed tidelands of Vineyard Sound/Menemsha Basin in the Town of Chilmark, Dukes County. The proposed project has been determined to be Water-Dependent.

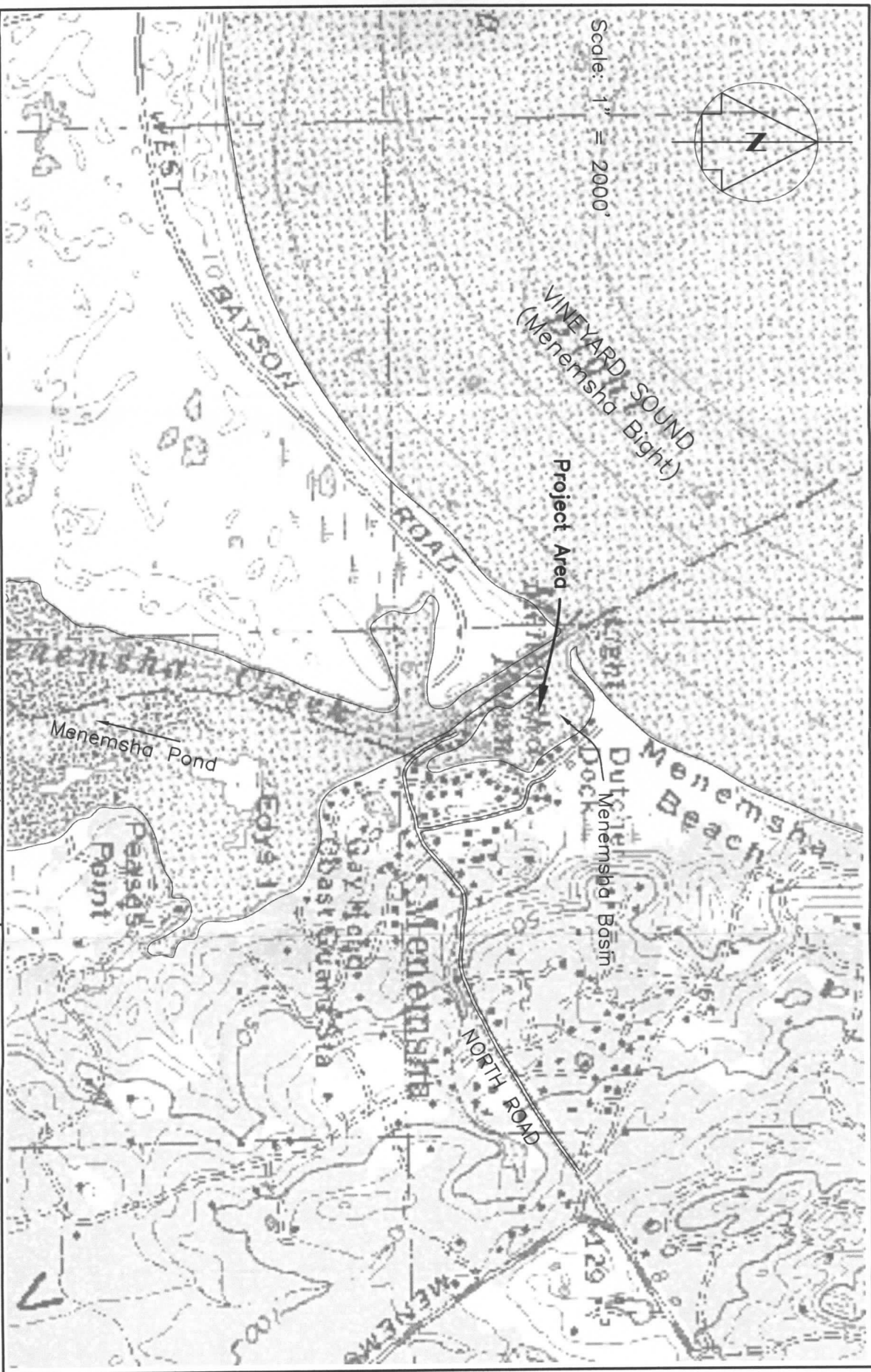
Written comments on the Chapter 91 Waterways Permit Application must be sent **within fifteen (15) days of this Notice by June 13, 2023**. The Department will consider all written comments on this Combined Application received by the above-mentioned Public Comments Deadline. Failure of any aggrieved person or group of ten (10) citizens or more to submit written comments as specified above will result in the waiver of any right to an adjudicatory hearing in accordance with 310 CMR 9.13(4)(c). The group of citizens must include no less than five (5) citizens who are residents of the municipality in which the proposed project is located. A public hearing may be held upon request by the Municipal Official.

Project plans and documents for the Waterways application are on file for public viewing electronically at: <https://eeaonline.eea.state.ma.us/EEA/PublicApp/> (then enter Application Number **22-WW26-0008-APP** in the Search Page in the field for Record ID). If you need assistance, please contact susan.you@mass.gov or if you do not have access to email, please leave a message at (617) 292-5929 for alternative options.

It is recommended that documents and correspondence be filed electronically with susan.you@mass.gov when possible. If you do not have access to email, hard copy documents may be mailed or hand delivered to: MassDEP/BWR Waterways Program c/o Susan You, 100 Cambridge Street, 9th Floor, Boston, MA 02114



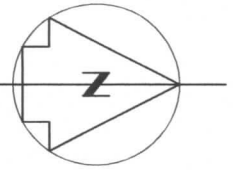
Scale: 1" = 2000'



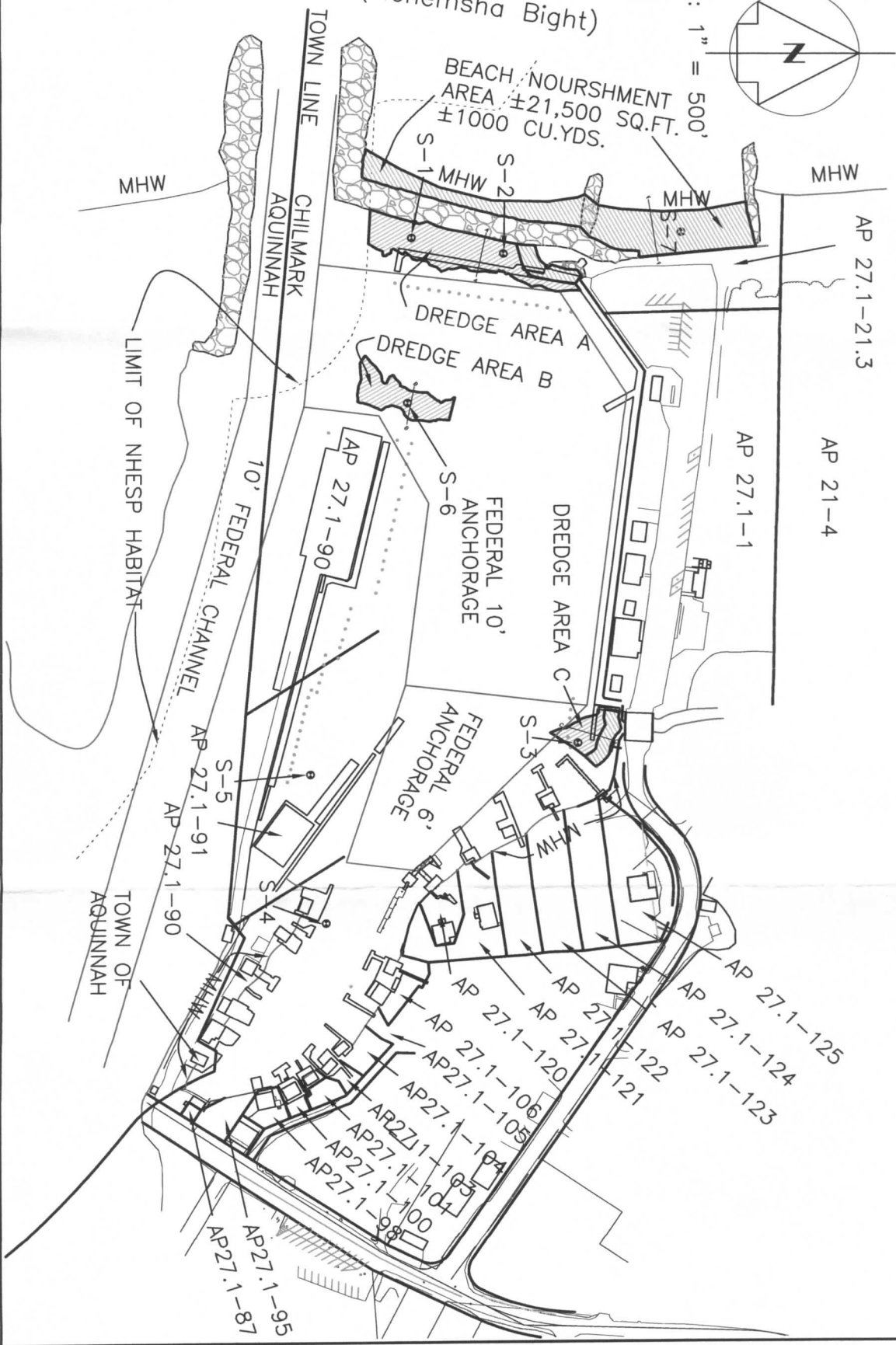
MLW +1.6'	HTL +2.4'	TITLE: MENEMSHA BASIN MAINTENANCE & IMPROVEMENT DREDGING	IN: CHILMARK AT: MENEMSHA BASIN COUNTY: DUKES STATE: MA
MHW +0.0'		PURPOSE: MAINTENANCE & IMPROVEMENT DREDGING	DATE: NOVEMBER 23, 2022
MLLW -0.2'		APPLICATION BY: TOWN OF CHILMARK	REV.: MAY 19, 2023
		SHEET 1 OF 7 JOB NO. 1130-1	

VINEYARD
LAND SURVEYING
& ENGINEERING
12 Courtoyer Road
P.O. Box 421
Westisbury, MA 02575
P: 508-693-3774 F: 508-629-0440
VLSF.net

Scale: 1" = 500'



VINEYARD SOUND
(Menemsha Bight)



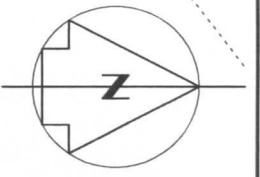
MLW	0.0'	HTL	+2.4'	TITLE:	MENEMSHA BASIN	IN:	CHILMARK
MHW	+1.6'				MAINTENANCE & IMPROVEMENT DREDGING	AT:	MENEMSHA BASIN
MLLW	-0.2'			PURPOSE:	MAINTENANCE & IMPROVEMENT DREDGING	COUNTY:	DUKES
						STATE:	MA
				APPLICATION BY:	TOWN OF CHILMARK		
						SHEET	2 OF 7
						DATE:	NOVEMBER 23, 2022
						REV.:	MAY 19, 2023



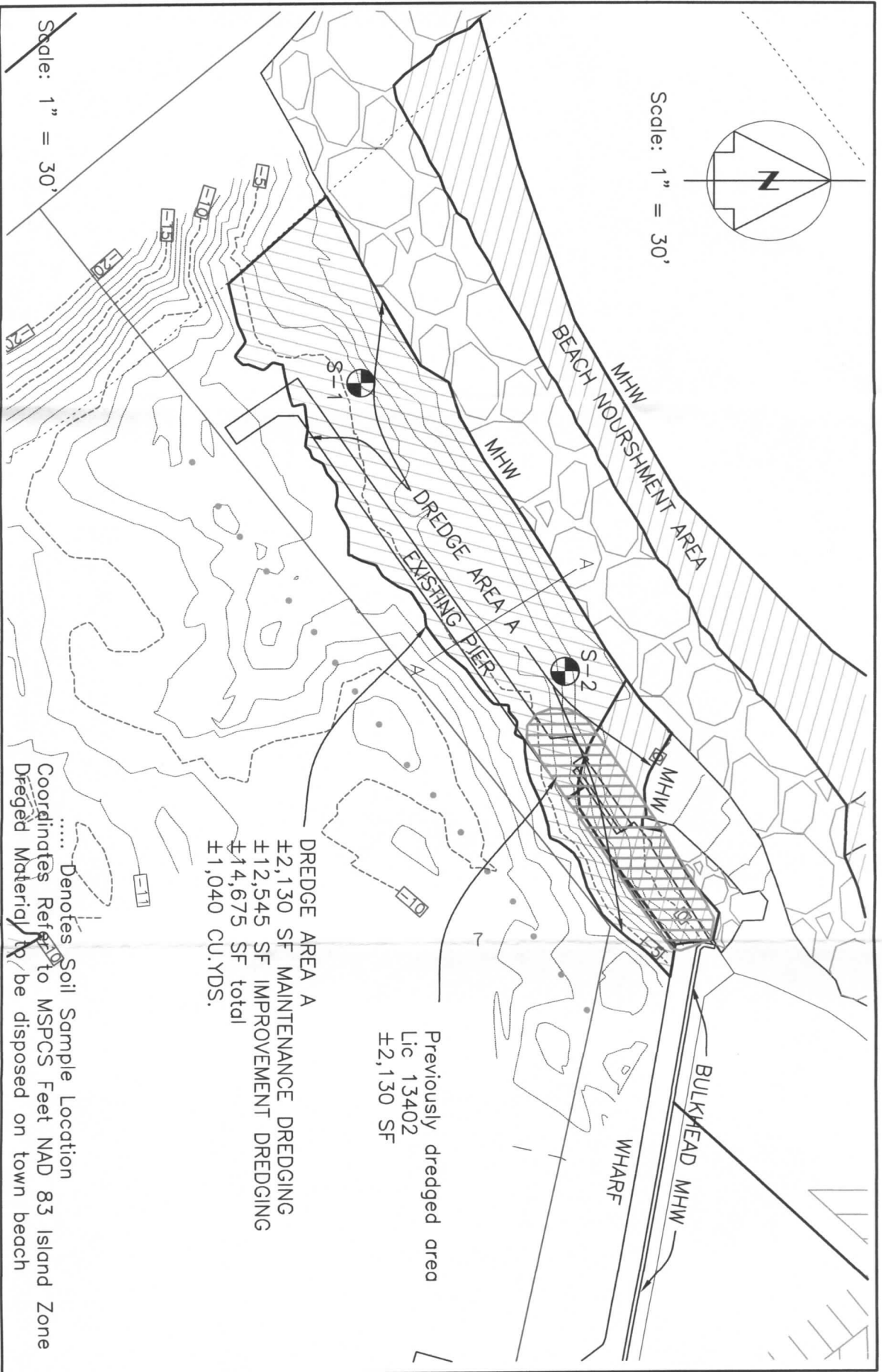
VINEYARD
LAND SURVEYING
& ENGINEERING, INC.

12 Cavanaugh Road
P.O. Box 421
West Tisbury, MA 02575
P: 508-693-3774 F: 508-629-0440
VISE.net

JOB NO. 1130-1



Scale: 1" = 30'



DREDGE AREA A
 ±2,130 SF MAINTENANCE DREDGING
 ±12,545 SF IMPROVEMENT DREDGING
 ±14,675 SF total
 ±1,040 CU.YDS.

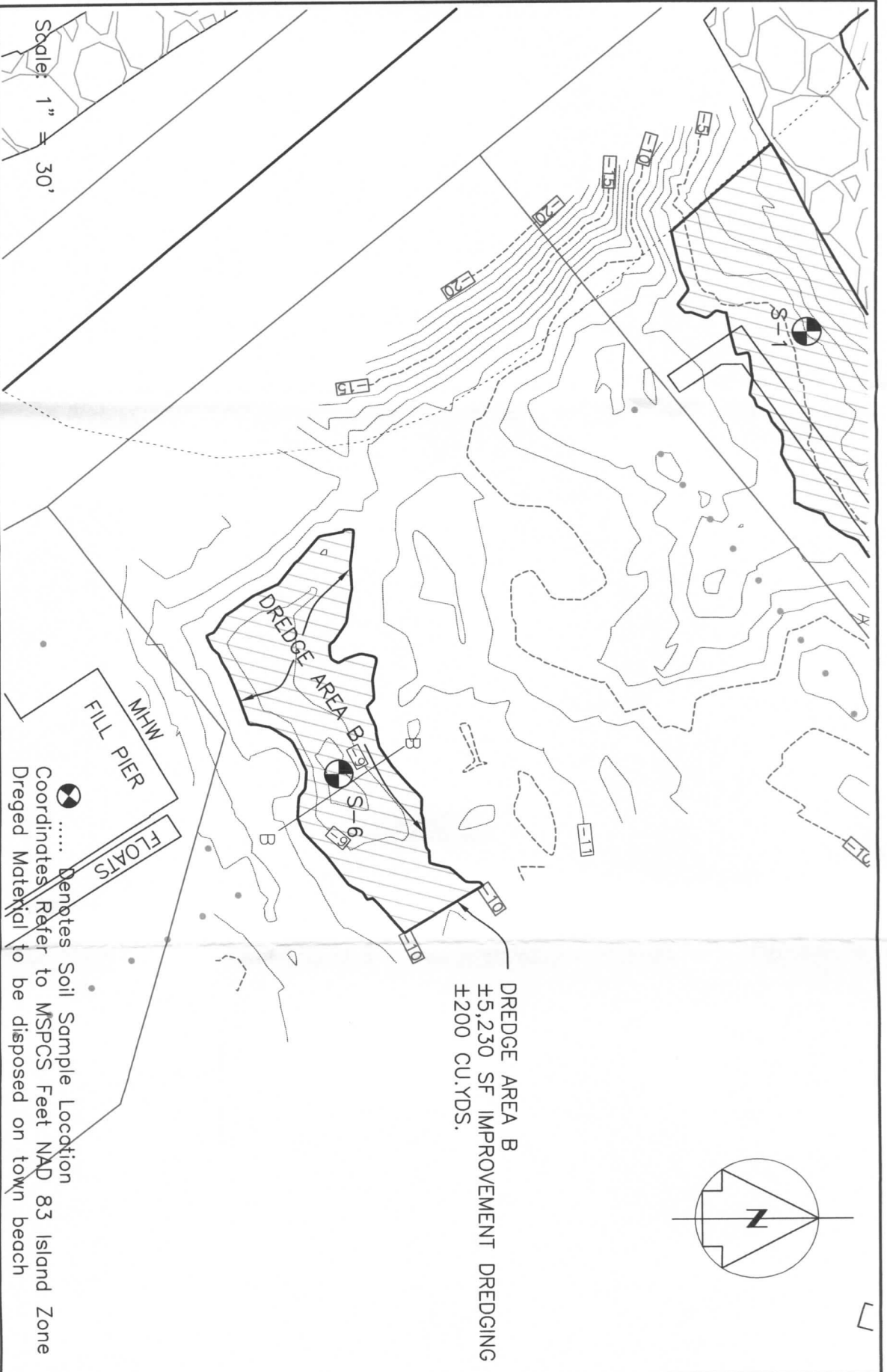
Previously dredged area
 Lic 13402
 ±2,130 SF

..... Denotes Soil Sample Location
 Coordinates Refer to MSPCS Feet NAD 83 Island Zone
 Dreged Material to be disposed on town beach

Scale: 1" = 30'

MLW +1.6'	HTL +2.4'	TITLE: MENEMSHA BASIN MAINTENANCE & IMPROVEMENT DREDGING	IN: CHILMARK
MHW +1.6'		PURPOSE: MAINTENANCE & IMPROVEMENT DREDGING	AT: MENEMSHA BASIN
MLLW -0.2'		APPLICATION BY: TOWN OF CHILMARK	COUNTY: DUKES
			STATE: MA
		SHEET 3 OF 7	
		DATE: NOVEMBER 23, 2022	
		REV.: MAY 19, 2023	

W VINEYARD
 LAND SURVEYING
 & ENGINEERING
 12 Courtoyer Road
 P.O. Box 421
 West Taunton, MA 02575
 P 508-693-3774 F 508-629-0440
 VISE.net



Scale: 1" = 30'

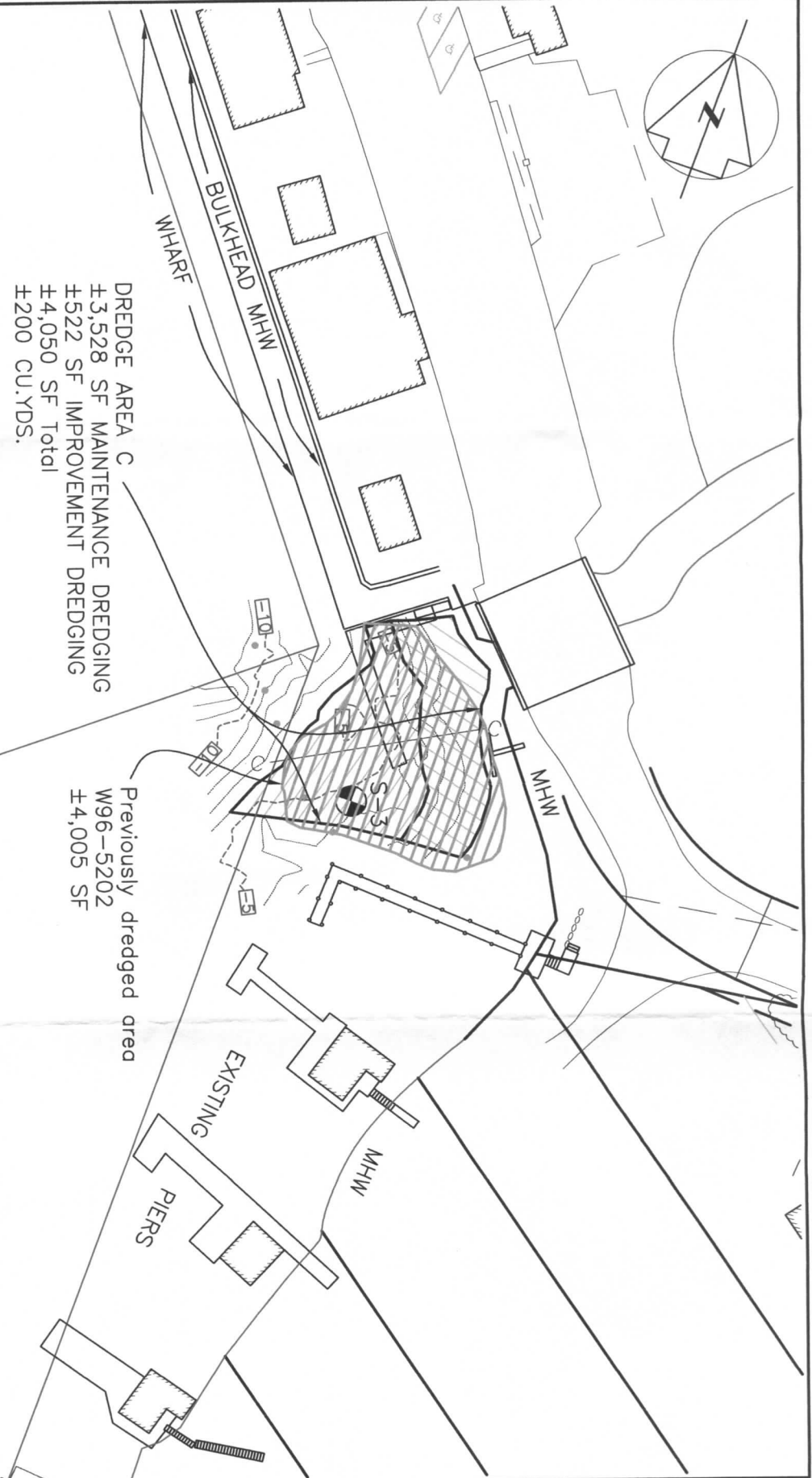
MLW	0.0'	HTL	+2.4'
MHW	+1.6'		
MLLW	-0.2'		

..... Denotes Soil Sample Location Coordinates. Refer to MSPCS Feet NAD 83 Island Zone Dredged Material to be disposed on town beach

W VINEYARD LAND SURVEYING & ENGINEERING
 12 Courtois Road
 P.O. Box 421
 Westisbury, MA 02575
 P: 508-693-3774 F: 508-629-0440
 VLSE: nel

TITLE: MENEMSHA BASIN MAINTENANCE & IMPROVEMENT DREDGING
PURPOSE: MAINTENANCE & IMPROVEMENT DREDGING
APPLICATION BY: TOWN OF CHILMARK

IN: CHILMARK
AT: MENEMSHA BASIN
COUNTY: DUKES
STATE: MA
SHEET 4 OF 7
DATE: NOVEMBER 23, 2022
REV.: MAY 19, 2023



Scale: 1" = 30'

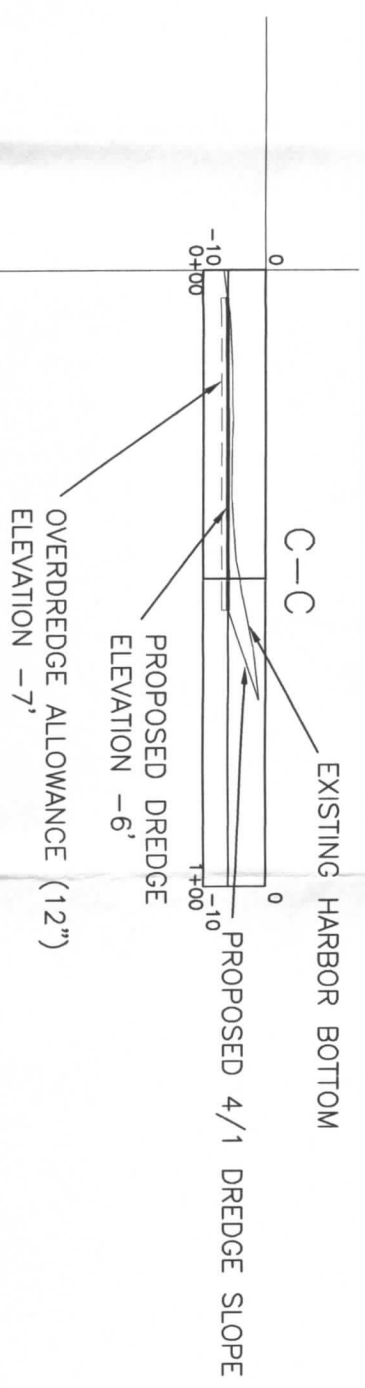
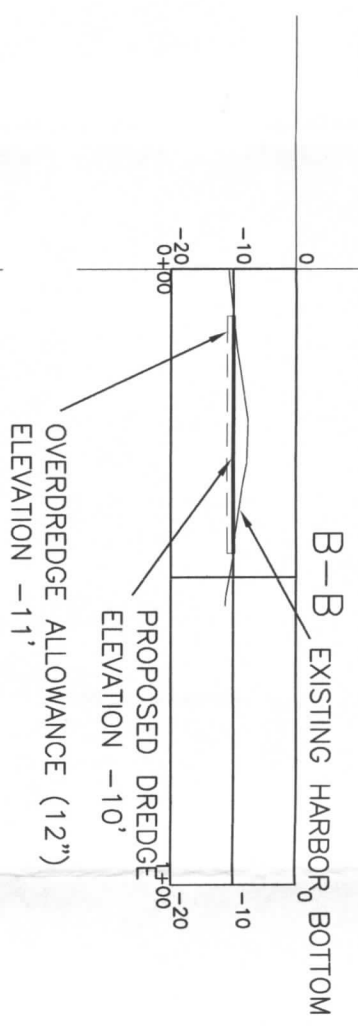
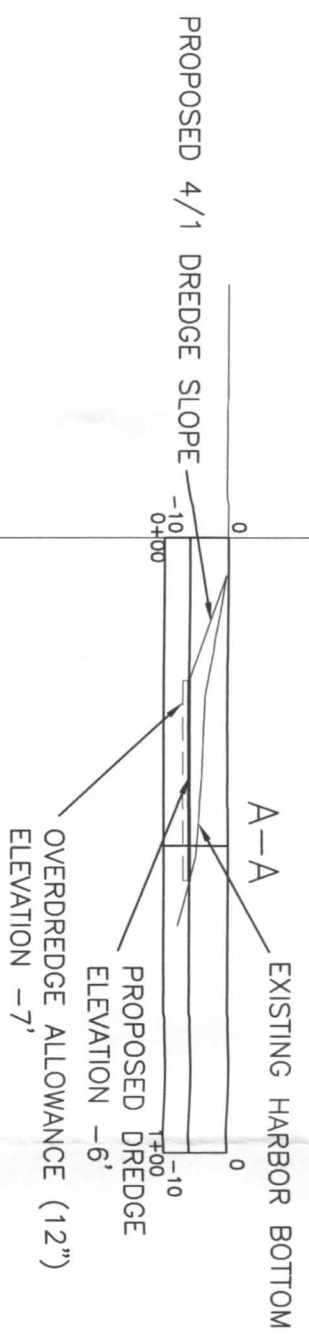
..... Denotes Soil Sample Location
 Coordinates Refer to MSPCS Feet NAD 83 Island Zone
 Dredged Material to be disposed on town beach

DREDGE AREA C
 ±3,528 SF MAINTENANCE DREDGING
 ±522 SF IMPROVEMENT DREDGING
 ±4,050 SF Total
 ±200 CU.YDS.

Previously dredged area
 W96-5202
 ±4,005 SF

MLW +1.6' MLLW -0.2'	HTL +2.4'	TITLE: MENEMSHA BASIN MAINTENANCE & IMPROVEMENT DREDGING	IN: CHILMARK
PURPOSE: MAINTENANCE & IMPROVEMENT DREDGING		APPLICATION BY: TOWN OF CHILMARK	AT: MENEMSHA BASIN
VINNEYARD LAND SURVEYING & ENGINEERING 12 Courtoyer Road P.O. Box 421 West Tisbury, MA, 02575 P 508-693-3774 F 508-629-0440 VISEMAIL		SHEET 5 OF 7 DATE: NOVEMBER 23, 2022 REV.: MAY 19, 2023	COUNTY: DUKES
		JOB NO. 1130-1	STATE: MA

CROSS SECTIONS



Scale: 1" = 30'

MLW	0.0'	HTL	+2.4'
MHW	+1.6'		
MLLW	-0.2'		

TITLE: **MENEMSHA BASIN MAINTENANCE & IMPROVEMENT DREDGING**

PURPOSE: **MAINTENANCE & IMPROVEMENT DREDGING**

APPLICATION BY: **TOWN OF CHILMARK**

IN: **CHILMARK**

AT: **MENEMSHA BASIN**

COUNTY: **DUKES**

STATE: **MA**

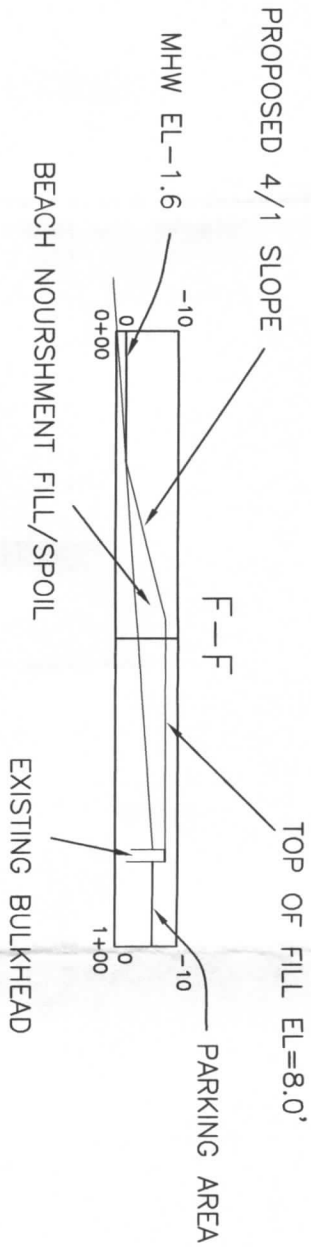
SHEET **6** OF **7**

DATE: **NOVEMBER 23, 2022**

REV.: **MAY 19, 2023**



CROSS SECTIONS



Scale: 1" = 30'

MLW	0.0'	HTL	+2.4'	TITLE:	MENEMSHA BASIN	IN:	CHILMARK
MHW	+1.6'				MAINTENANCE & IMPROVEMENT DREDGING	AT:	MENEMSHA BASIN
MLLW	-0.2'			PURPOSE:	MAINTENANCE & IMPROVEMENT DREDGING	COUNTY:	DUKES
				APPLICATION BY:	TOWN OF CHILMARK	STATE:	MA
 VINEYARD LAND SURVEYING & ENGINEERING, INC. 12 Courtoyer Road P.O. Box 421 West Tisbury, MA 02575 P 508-693-3774 F 508-625-0440 VISE:net				SHEET 7 OF 7 DATE: NOVEMBER 23, 2022 REV: MAY 19, 2023			