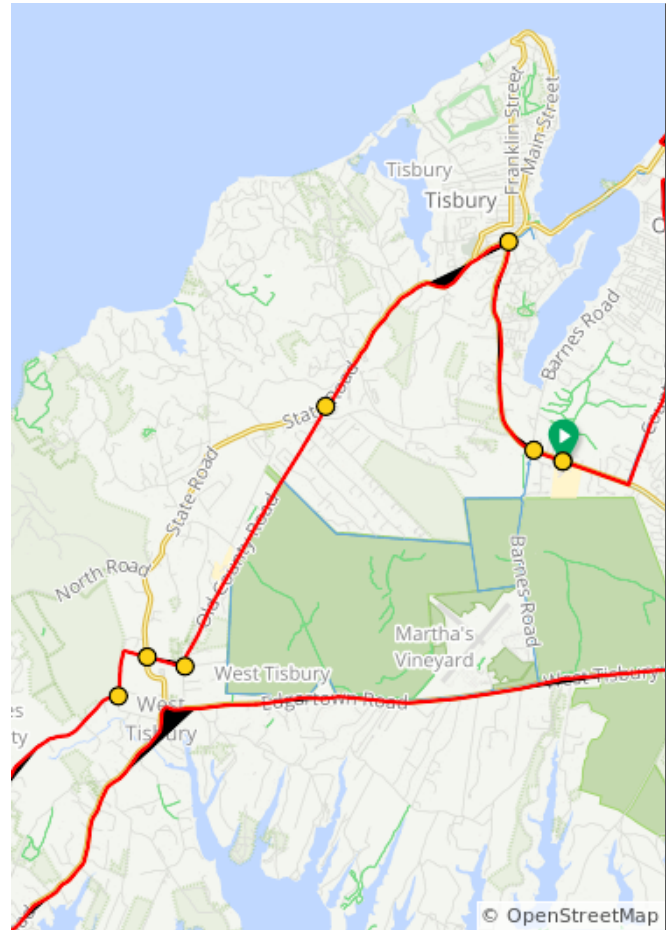


60M Ride the Vineyard 2023

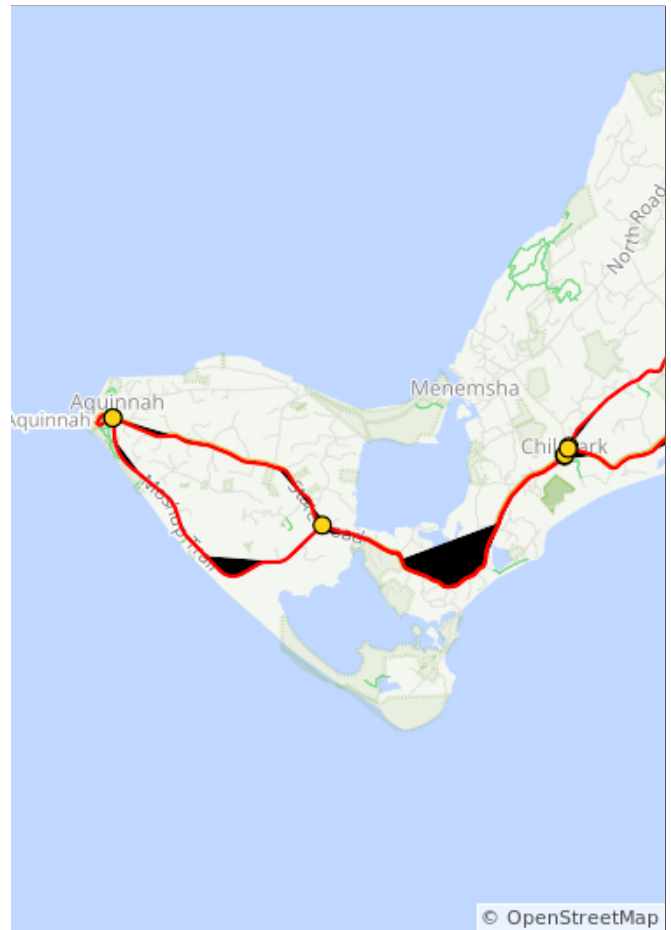
Type	Dist	Note
📍	0.0	Start of route
←	0.0	Police Detail-Turn left out of school onto Edgartown Vineyard Haven Rd
↑	0.3	At the traffic circle, continue straight to stay on Edgartown Rd/Edgartown Vineyard Haven Rd
←	2.6	Police Detail- Turn left onto State Rd
←	5.3	Left onto Old County Rd
→	8.3	Right onto Scotchmans Ln
↑	8.7	Continue onto Panhandle Rd
→	9.4	Right onto Middle Rd

9.4 miles. +306/-340 feet

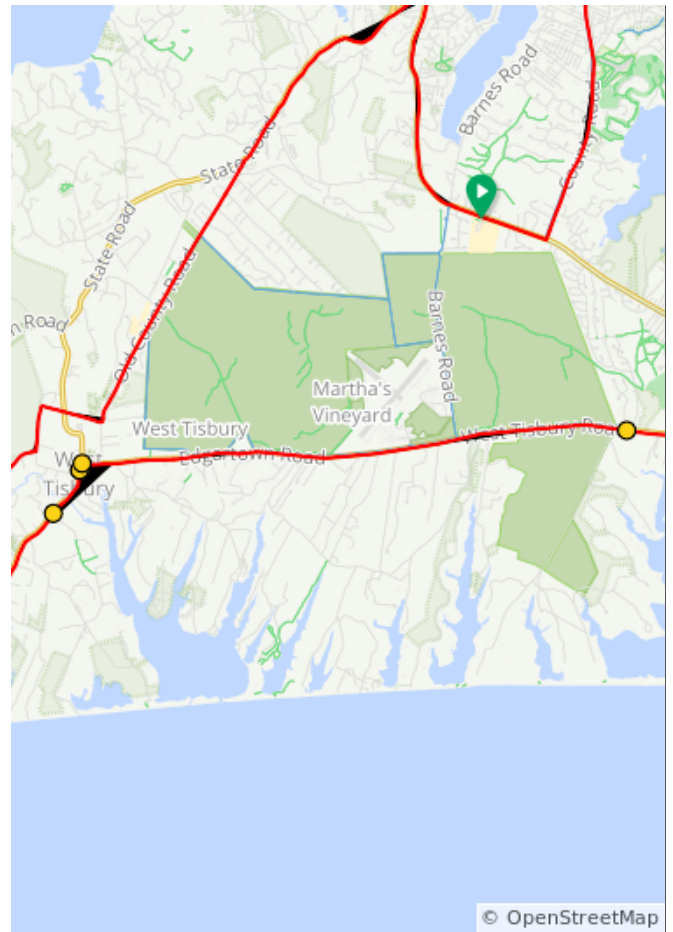


Type	Dist	Note
↑	13.8	Continue onto State Rd
←	13.9	Police Detail-Rest Stop: Chilmark Elementary
↑	19.9	Continue onto Aquinnah Cir
→	20.3	Right onto Moshup Trail
→	23.5	Right onto State Rd
→	26.9	Rest Stop x2- Chilmark Elementary
→	26.9	Right onto S Rd

17.5 miles. +753/-755 feet

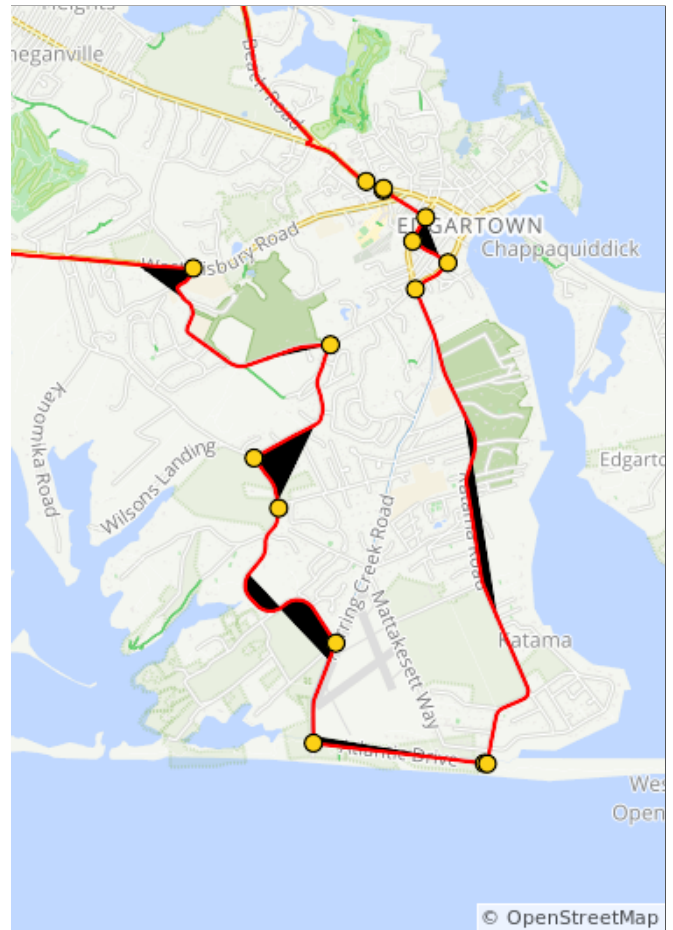


Type	Dist	Note
↑	31.5	Continue onto State Rd
→	32.1	Rest Stop-Council on Aging/Library
→	32.1	Rest Stop: West Tisbury Library
→	32.1	Slight right onto Edgartown Rd/Edgartown - West Tisbury Rd
→	37.7	Right onto bike path just past Pohoganot Rd



10.8 miles. +160/-173 feet

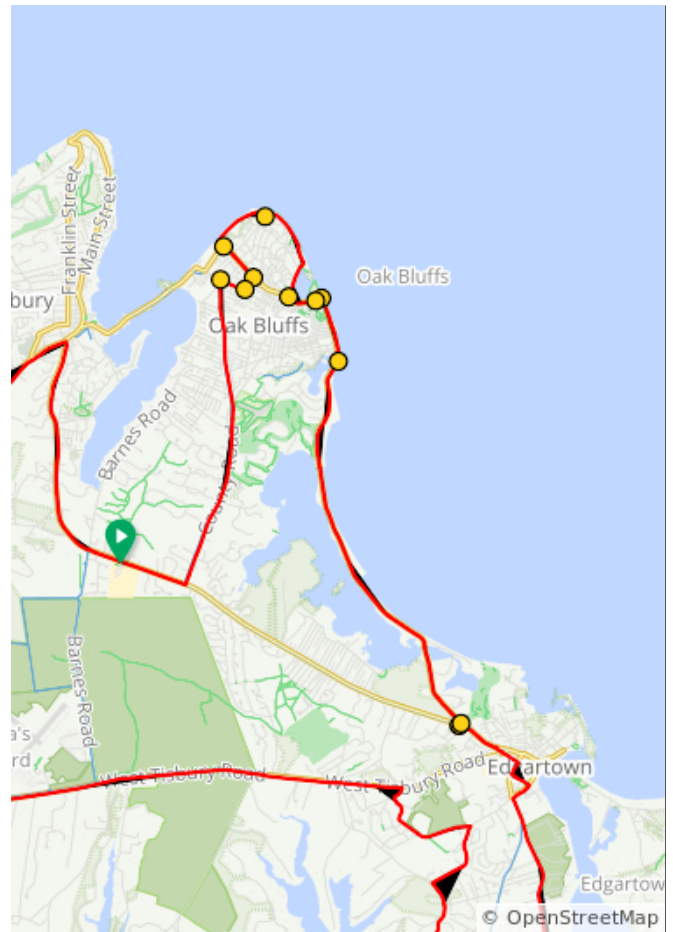
Type	Dist	Note
→	39.1	Right onto Meshacket Rd
→	40.3	Right onto Rd to the Plains
←	41.1	Police Detail-Turn left onto Meetinghouse Way
↑	41.4	Continue onto Slough Cove Rd
→	42.5	Right onto Herring Creek Rd
←	43.0	Left onto Atlantic Dr
⚓	43.9	Rest Stop: South Beach
←	43.9	Left onto Katama Rd
→	46.5	Right onto S Water St
←	46.8	Left onto High St
→	47.0	Right onto Peases Point Way S
←	47.1	Left onto Cooke St
→	47.4	Right toward Upper Main St
←	47.4	Left onto bike path on left side of Upper Main St
⚓	47.5	Rest Stop: Edgartown Bike



9.8 miles. +130/-141 feet

Type	Dist	Note
➔	47.8	Cross over Edgartown-Vineyard Haven Rd at crosswalk across from Martha's Vineyard Bank
➔	47.8	Follow bike path to the right
➡	47.9	Left onto Beach Rd/Oak Bluffs Rd onto bike path on left
➔	52.1	Police Detail-bike path ends, crossover to right side of Seaview Ave
➡	52.8	Left onto Oak Bluffs Ave
➔	52.9	Slight right onto Lake Ave
➔	53.2	Right onto E Chop Dr
💧	54.2	Water Stop: East Chop Lighthouse
➡	54.9	Police Detail-Turn left onto New York Ave
➔	55.4	Right onto Towanticut St
➔	55.5	Slight right onto Eastville Ave
➡	55.8	Left onto County Rd

8.3 miles. +202/-207 feet



Type	Dist	Note
➔	59.0	Police Detail-Turn right/cross over Edgartown-Vineyard Haven Rd onto bike path on left side of road
⬆	59.3	Continue onto Edgartown Rd
➡	59.7	Finish-MVHS
📍	59.7	End of route

3.9 miles. +27/-6 feet

