


Parcel Number	GIS Number	Carma Number	Property Address	Owner Name	Co-Owner Name	Owner Address	Owner Address	Owner City	Owner State	Owner Zip
008-045-00	M_264694_792 436	008-045-00	196 NORTH RD	SHEA RAYMOND P & CAMILLE A		8 MELANIE LN		BOW	NH	03304
008-046-00	M_264560_792 314	008-046-00	214 NORTH RD	FERREIRA BRENTFORD & CLAIRE E		298 COVINA AVE		LONG BEACH	CA	90803-1837
008-047-00	M_264439_792 189	008-047-00	220 NORTH RD	MCDONOUGH DAVID & BARBARA		808 EAST CAPITAL ST NE		WASHINGTON	DC	20003
008-048-00	M_264334_792 074	008-048-00	224 NORTH RD	MA SEUNGWOOK & LINA KEE		2552 HAYES HILL PL		CARY	NC	27519-7223
008-049-01	M_264286_792 342	008-049-01	215 NORTH RD	BRAMHALL EMILY B		215 NORTH RD		CHILMARK	MA	02535
008-056-00	M_264606_792 640	008-056-00	0 NORTH RD	SPRING POINT ASSOCIATION		C/O: EILEEN NUGENT		NEW YORK	NY	10028
009-002-05	M_264056_792 006	009-002-05	14 BRICKYARD RD	HARRIS KENDALL P TRUSTEE		GREAT ROCK BIGHT TRUST		CHILMARK	MA	02535
009-002-07	M_264142_792 190	009-002-07	23 BRICKYARD RD	BIEMILLER SUZANNE & JAMES R M		315 REX AVE		PHILADELPHIA	PA	19118
009-002-08	M_263853_792 294	009-002-08	25 BRICKYARD RD	BRICKYARD HILL LLC		25 BRICKYARD RD		CHILMARK	MA	02535-1948
009-002-09	M_264237_792 147	009-002-09	7 BRICKYARD RD	WILMOT JOHN C & NICOLE FRANCIS		55 HUDSON ST APT# 7B		NEW YORK	NY	10013-3353
013-008-00	M_264217_791 854	013-008-00	245 NORTH RD	MALONEY RUSSELL J & JOHN SCHMIDT TRSTEES	:R J MALONEY REV TRUST	J W SCHMIDT REV TRUST		CHILMARK	MA	02535
013-009-07	M_264541_792 110	013-009-07	15 BENS WAY	YEOMANS SYLVIA LIFE ESTATE		4115 ROSEDALE ST #43		GIG HARBOR	WA	98335
013-009-08	M_264425_792 050	013-009-08	14 BENS WAY	PESCH DANIEL & ELLEN		14 BENS WAY		CHILMARK	MA	02535
013-009-16	M_264640_792 195	013-009-16	8 BEETLEBUNG GROVE WAY	BENNETT JEFFREY S & ALEZIA P		15 CREAMERY RD		POTTSTOWN	PA	19465
013-009-17	M_264708_792 300	013-009-17	10 BEETLEBUNG GROVE WAY	SPENCER JACQUELINE K		30 LANCASTER ST		CAMBRIDGE	MA	02140
013-009-19	M_264802_792 430	013-009-19	0 NORTH TABOR FARM SL #2	NORTH TABOR FARM COMMON AREA COMMITTEE		C/O BILL STIBEL		MARBLEHEAD ST	MA	01945

013-009-20	M_264462_791 963	013-009-20	0 NORTH TABOR FARM L #2	PESCH DANIEL & ELLEN	14 BENS WAY	CHILMARK	MA	02535
013-009-23	M_264298_791 973	013-009-23	0 NORTH RD	CHILMARK TOWN OF	PO BOX 119	CHILMARK	MA	02535

TREE BLOCKAGE




Elevation Plot #1A

214 North Road (1)

Latitude	41.378476 °
Longitude	-70.727649 °
Ground elevation	46.0 m
Antenna height	1.0 m
Azimuth	247.31 TN 261.29 MG °
Tilt	5.64 °


(2) 221 North Road

Latitude	41.377492 °
Longitude	-70.730785 °
Ground elevation	55.0 m
Antenna height	20.0 m
Azimuth	67.31 TN 81.28 MG °
Tilt	-5.64 °



Elevation Plot #1*

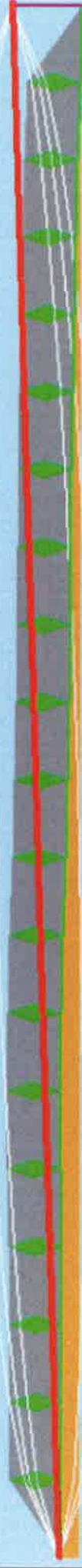
<u>214 North Road (1)</u>		<u>(2) 221 North Road</u>	
Latitude	41.377260 °	Latitude	41.377492 °
Longitude	-70.729398 °	Longitude	-70.730785 °
Ground elevation	51.7 m	Ground elevation	55.0 m
Antenna height	1.0 m	Antenna height	20.0 m
Azimuth	282.55 TN 296.52 MG °	Azimuth	102.55 TN 116.52 MG °



Elevation Plot #2

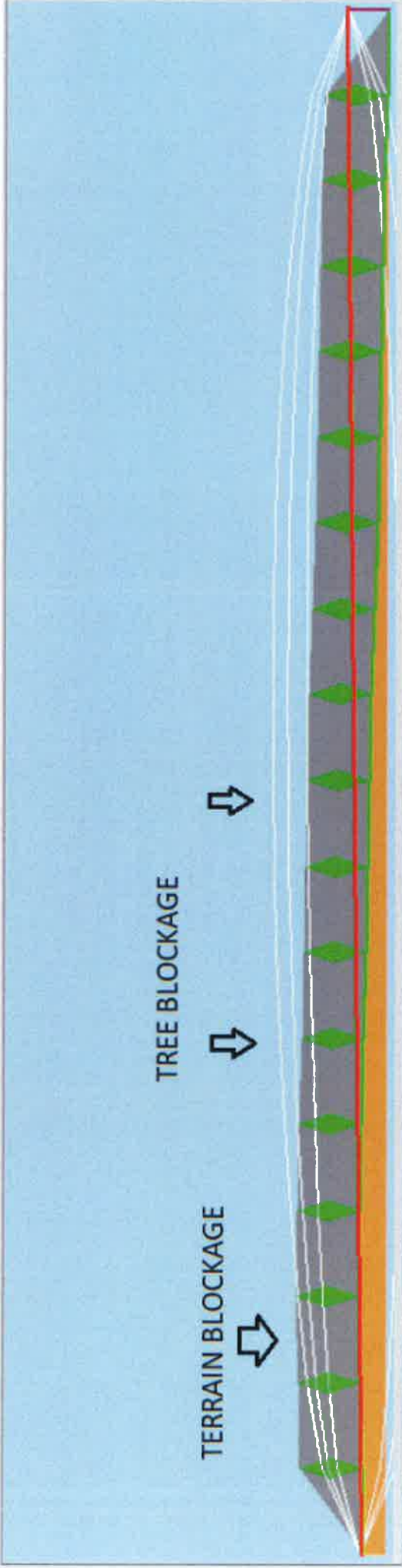
220 North Road (1)		(2) 221 North Road	
Latitude	41.378462 °	Latitude	41.377492 °
Longitude	-70.727663 °	Longitude	-70.730785 °
Ground elevation	46.1 m	Ground elevation	55.0 m
Antenna height	1.0 m	Antenna height	20.0 m
Azimuth	247.51 TN 261.48 MG °	Azimuth	67.51 TN 81.48 MG °
Tilt	5.65 °	Tilt	-5.65 °

TREE BLOCKAGE



Elevation Plot #3


215 North Road (1)		(2) 221 North Road	
Latitude	41.379163 °	Latitude	41.377492 °
Longitude	-70.731311 °	Longitude	-70.730785 °
Ground elevation	60.0 m	Ground elevation	55.0 m
Antenna height	1.0 m	Antenna height	20.0 m
Azimuth	166.71 TN 180.69 MG °	Azimuth	346.71 TN 0.69 MG °
Tilt	4.19 °	Tilt	-4.20 °



Elevation Plot #3A


215A North Road (1)		(2) 221 North Road	
Latitude	41.378798 °	Latitude	41.377492 °
Longitude	-70.731852 °	Longitude	-70.730785 °
Ground elevation	60.4 m	Ground elevation	55.0 m
Antenna height	1.0 m	Antenna height	10.0 m
Azimuth	148.49 TN 162.47 MG °	Azimuth	328.49 TN 342.47 MG °
Tilt	1.21 °	Tilt	-1.21 °

TREE BLOCKAGE




Elevation #4

<u>14 Brickyard Road (1)</u>		<u>(2) 221 North Road</u>	
Latitude	41.375765 °	Latitude	41.377492 °
Longitude	-70.733585 °	Longitude	-70.730785 °
Ground elevation	47.3 m	Ground elevation	55.0 m
Antenna height	1.0 m	Antenna height	20.0 m
Azimuth	50.58 TN 64.56 MG °	Azimuth	230.59 TN 244.56 MG °
Tilt	5.04 °	Tilt	-5.05 °




Elevation #10

7 Brickyard Way (1)		(2) 221 North Road	
Latitude	41.377327 °	Latitude	41.377492 °
Longitude	-70.732244 °	Longitude	-70.730785 °
Ground elevation	54.6 m	Ground elevation	55.0 m
Antenna height	1.0 m	Antenna height	19.5 m
Azimuth	81.43 TN 95.40 MG °	Azimuth	261.43 TN 275.40 MG °
Tilt	8.73 °	Tilt	-8.73 °



Elevation Plot #5*

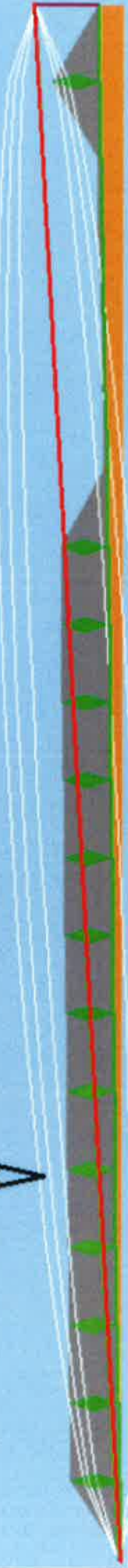
<u>245R North Road (1)</u>		<u>(2) 221 North Road</u>	
Latitude	41.375173 °	Latitude	41.377492 °
Longitude	-70.731866 °	Longitude	-70.730785 °
Ground elevation	43.9 m	Ground elevation	55.0 m
Antenna height	1.0 m	Antenna height	20.0 m
Azimuth	19.27 TN 33.25 MG °	Azimuth	199.27 TN 213.25 MG °
Tilt	6.29 °	Tilt	-6.29 °



Elevation Plot #6

<u>15 Bens Way (1)</u>		<u>(2) 221 North Road</u>	
Latitude	41.376485 °	Latitude	41.377492 °
Longitude	-70.728531 °	Longitude	-70.730785 °
Ground elevation	50.0 m	Ground elevation	55.0 m
Antenna height	1.0 m	Antenna height	10.0 m
Azimuth	300.76 TN 314.74 MG °	Azimuth	120.76 TN 134.73 MG °
Tilt	3.66 °	Tilt	-3.66 °

TREE BLOCKAGE



Elevation Plot #7


[14 Ben's Way \(1\)](#)

Latitude	41.375709 °
Longitude	-70.730485 °
Ground elevation	47.1 m
Antenna height	1.0 m
Azimuth	352.80 TN 6.77 MG °
Tilt	7.66 °

[\(2\) 221 North Road](#)

Latitude	41.377492 °
Longitude	-70.730785 °
Ground elevation	55.0 m
Antenna height	20.0 m
Azimuth	172.80 TN 186.77 MG °
Tilt	-7.67 °

TREE BLOCKAGE




Elevation #8

8 Beettlebung Grove Way (1)

Latitude	41.377166 °
Longitude	-70.727609 °
Ground elevation	53.1 m
Antenna height	1.0 m
Azimuth	277.79 TN 291.77 MG °
Tilt	4.47 °

(2) 221 North Road

Latitude	41.377492 °
Longitude	-70.730785 °
Ground elevation	55.0 m
Antenna height	20.0 m
Azimuth	97.79 TN 111.77 MG °
Tilt	-4.47 °



Elevation #9

10 Beetlebung Grove Way (1)

Latitude	41.378361 °
Longitude	-70.726247 °
Ground elevation	47.8 m
Antenna height	1.0 m
Azimuth	255.68 TN 269.65 MG °
Tilt	3.76 °

(2) 221 North Road

Latitude	41.377492 °
Longitude	-70.730785 °
Ground elevation	55.0 m
Antenna height	19.5 m
Azimuth	75.68 TN 89.65 MG °
Tilt	-3.76 °