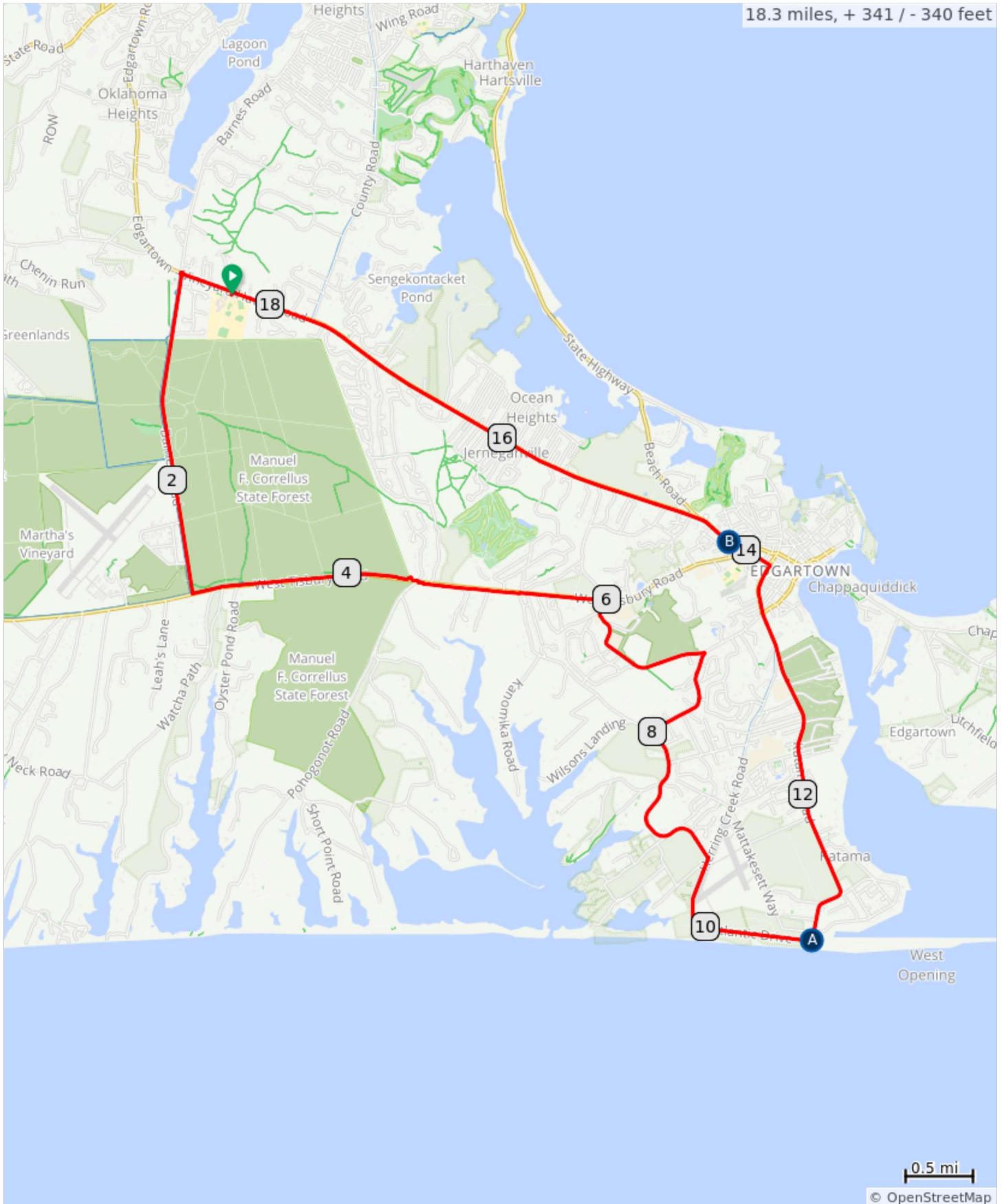


18M Ride the Vineyard 2022
















A. Rest Stop: South Beach

B. Rest Stop: Edgartown Bike Shop



18M Ride the Vineyard 2022

Type	Dist	Note
	0.0	Start of route
	0.0	Left onto Edgartown Rd/Edgartown Vineyard Haven Rd
	0.4	At the traffic circle, take the 3rd exit onto Barnes Rd
	4.4	Slight left
	4.5	Right onto Bold Meadow Road
	4.5	Sharp left onto West Tisbury Road
	4.6	Right
	5.3	Left onto Meeting House Way
	5.3	Right onto Edgartown Rd/Edgartown - West Tisbury Rd
	6.0	Right onto Meshacket Rd
	7.2	Right onto Rd to the Plains
	8.0	Left onto Meetinghouse Way
	8.3	Continue onto Slough Cove Rd
	9.4	Right onto Herring Creek Rd
	9.9	Left onto Atlantic Dr

9.9 miles. +127/-213 feet

Type	Dist	Note
	10.8	Rest Stop: South Beach
	10.8	Left onto Katama Rd
	12.9	Right onto Green Hollow Rd
	12.9	Right onto Katama Rd
	13.4	Continue onto Peases Point Way S
	13.8	Left onto Cooke St
	14.2	Rest Stop: Edgartown Bike Shop
	18.3	Left onto Fire Rd A/Sanderson Ave
	18.3	End of route

8.4 miles. +212/-125 feet