



140 State Road

Chilmark, MA

1 inch = 70 Feet



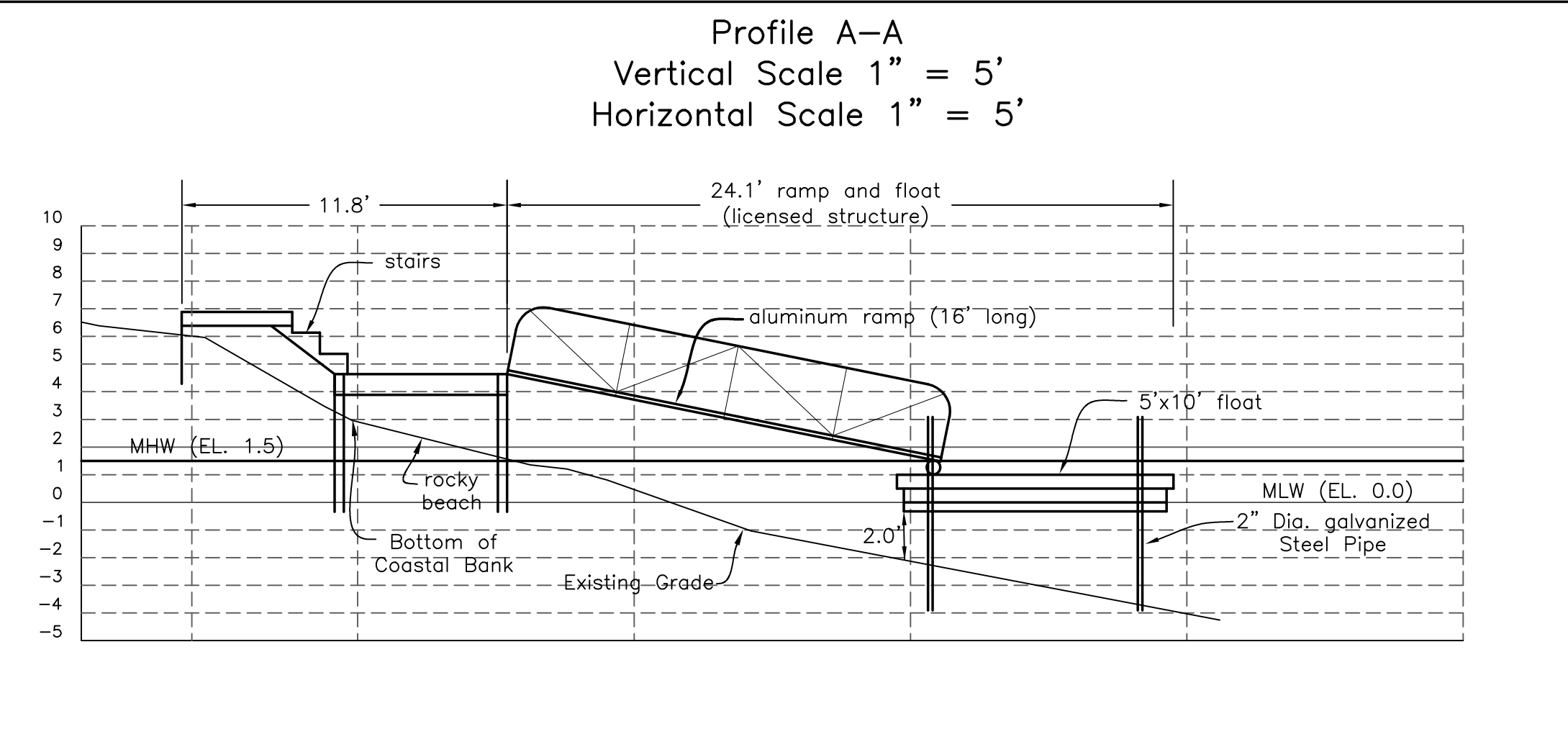
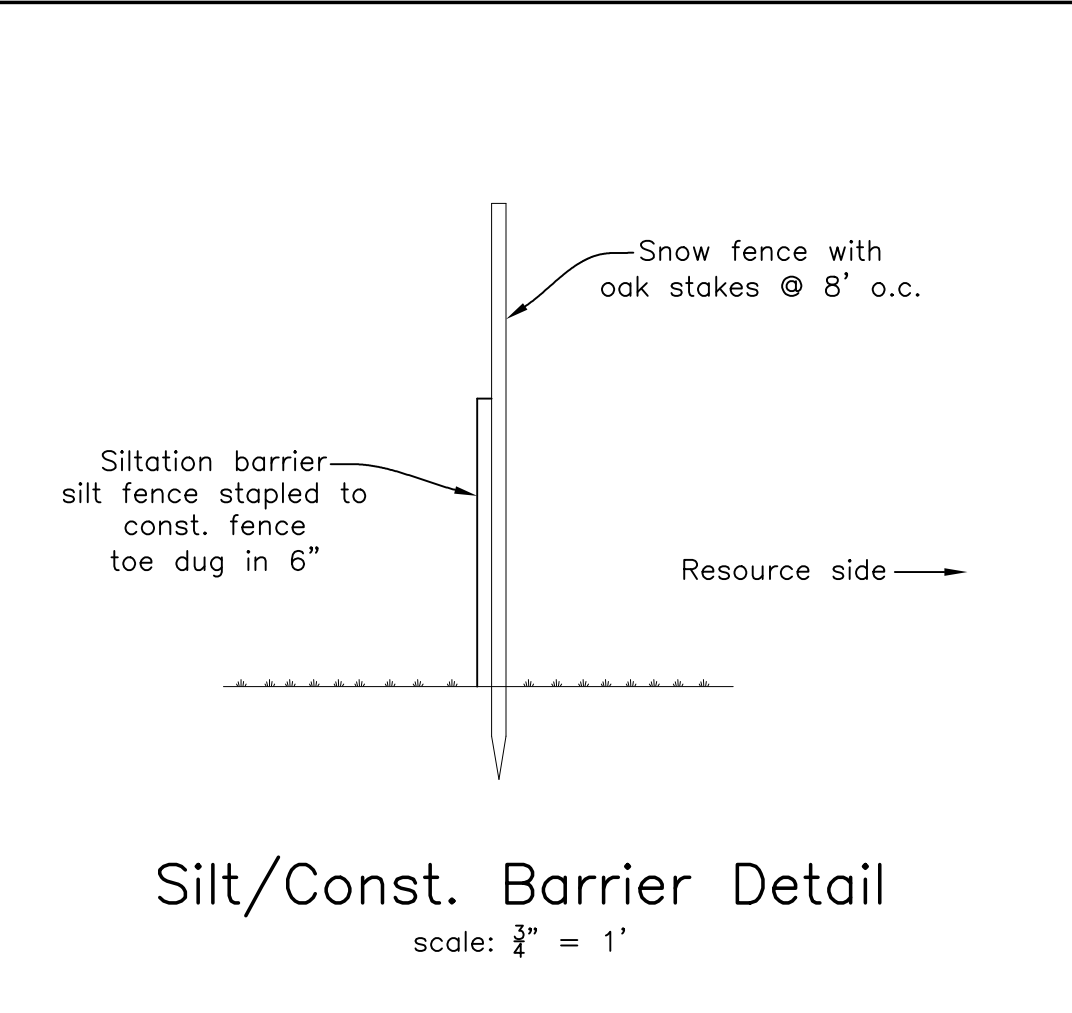
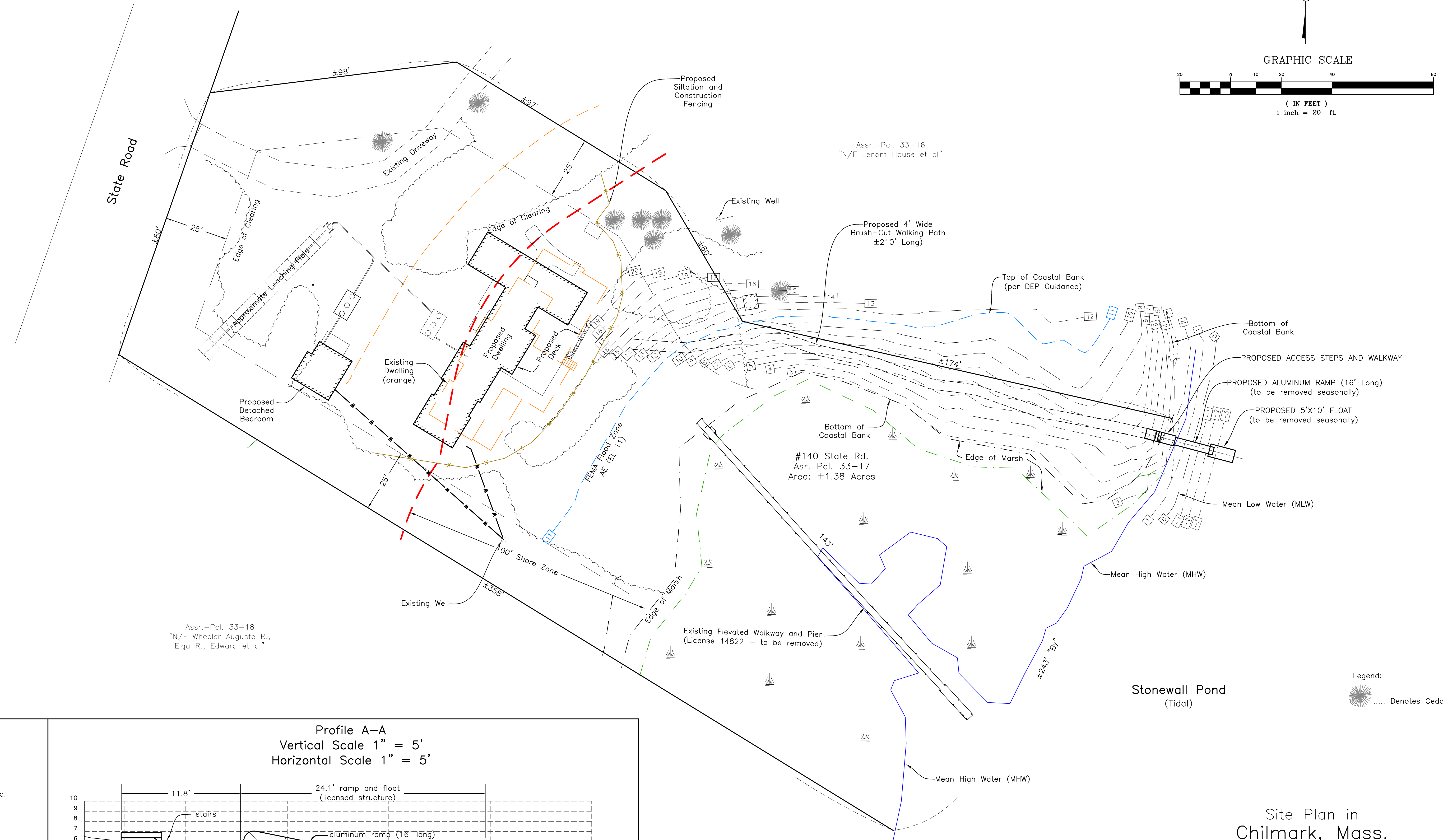
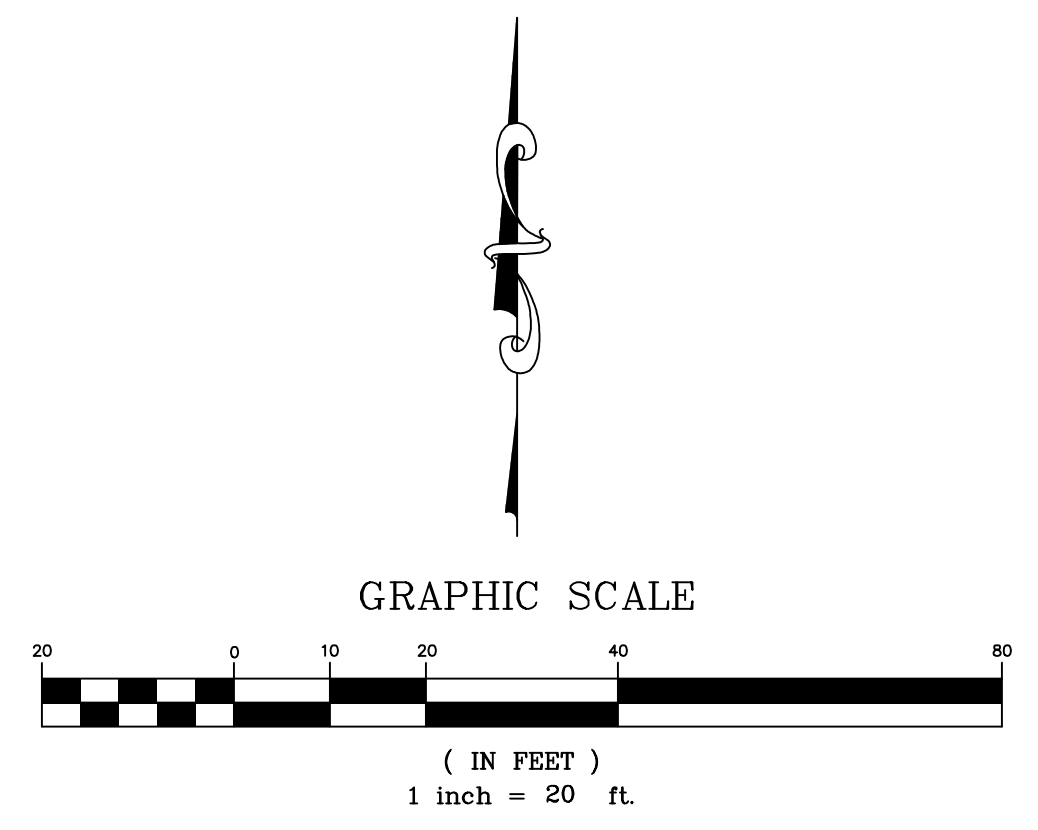
February 2, 2024



www.cai-tech.com



Data shown on this map is provided for planning and informational purposes only. The municipality and CAI Technologies are not responsible for any use for other purposes or misuse or misrepresentation of this map.



Site Plan in
Chilmark, Mass.
Prepared for
Gene Liebel
Scale 1" = 20' January 5, 2024

W VINEYARD LAND SURVEYING & ENGINEERING
12 Cournoyer Road
P.O. Box 421
West Tisbury, MA 02575
P 508-693-3774 F 508-629-0440
VLSE.net