NUMBER	DEPTH WATER	TOTAL DEPTH	MATERIAL
11.5	5.2		Hard packed Sand
12.7	4.0		Soft Sand, 2.9 Hard packed Sand.
12.2	3.0		Soft Sand, 2.8 Hard packed Sand.
12.5	1.0		Soft Sand, 4.4 Hard packed Sand.
12.1	3.0		Soft Sand, 2.9 Hard packed Sand.
12.3	2.0		Sand, 3.0 Hard packed Sand.
12.8	2.9		Soft Sand, 3.0 Hard packed Sand.
11.6	2.0		Sand, 2.4 Hard packed Sand.
11.9	2.6		Sand, 3.0 Hard packed Sand.
9.1	4.0		Soft Sand, 2.5 Hard packed Sand.
11.5	3.9		Sand.
11.0	6.9		Soft Sand.
11.8	5.2		Soft Sand.
11.9	6.9		Soft Sand.
12.3	5.3		Soft Sand.
10.3	3.5		Soft Sand, 1.5 Hard packed Sand.
17	2.4	10.8	4.0 Soft Sand, 4.4 Hard packed Sand.
18	2.9	10.0	4.3 Soft Sand, 2.8 Coarse Gravel.
19	5.0	10.6	5.6 Soft Sand.
20	5.3	11.3	6.0 Soft Sand.
21	6.3	12.8	6.5 Soft Sand.
22	4.7	11.8	4.1 Soft Sand., 3.0 Hard packed Sand.
23	6.7	12.9	6.2 Soft Sand.
24	5.4	10.9	5.5 Hard packed Sand.
25	3.6	12.0	8.4 Soft Sand.
26	2.9	11.0	8.1 Hard packed Sand.
27	3.5	10.5	7.0 Hard packed Sand.
28	0.3	10.3	2.0 Clay, 8.0 Hard packed Sand.
29	2.4	10.5	8.1 Hard packed Sand.
30	3.6	10.0	6.4 Soft Sand.
31	6.0	11.4	5.4 Soft Sand.
32	7.2	12.2	5.0 Hard packed Sand.

Probings are in feet and tenths and are referred to the plane of Mean Low Water.

Probings are shown thus ● and are from the survey of March 17-April 4, 1939 by G. H. Bradford, and were made with a ¾ inch steel pointed rod, forced down by three men.

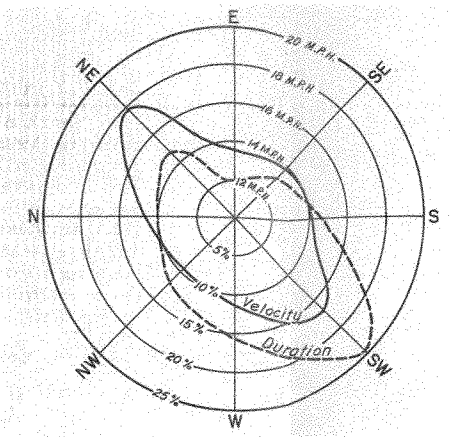

WIND DIAGRAM FOR NANTUCKET, MASS.
From Weather Bureau Records, 1918-1937
Average Velocity in Miles per Hour.
Duration - Percentage of Time Blowing from.

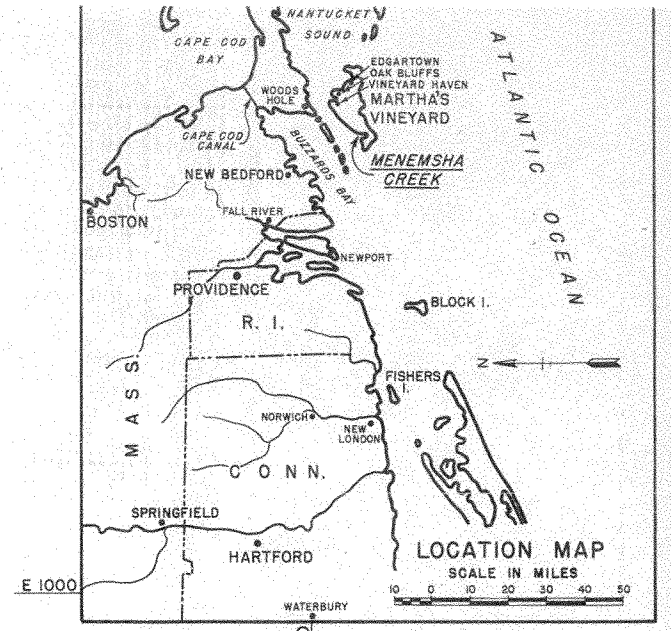

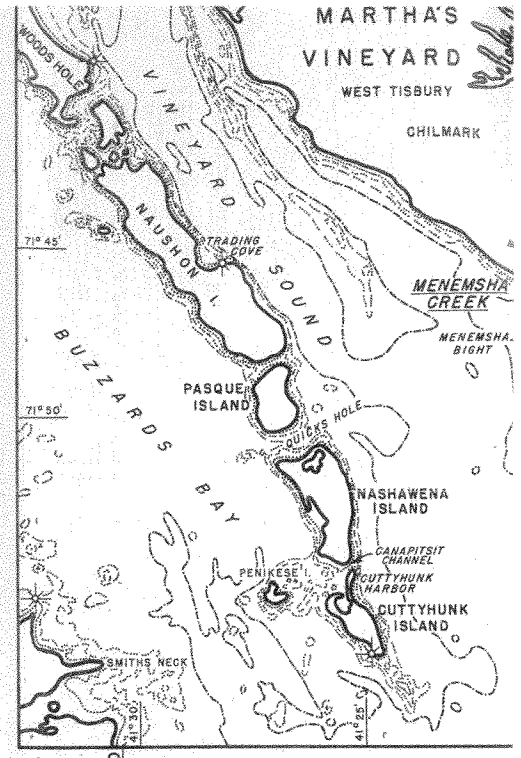

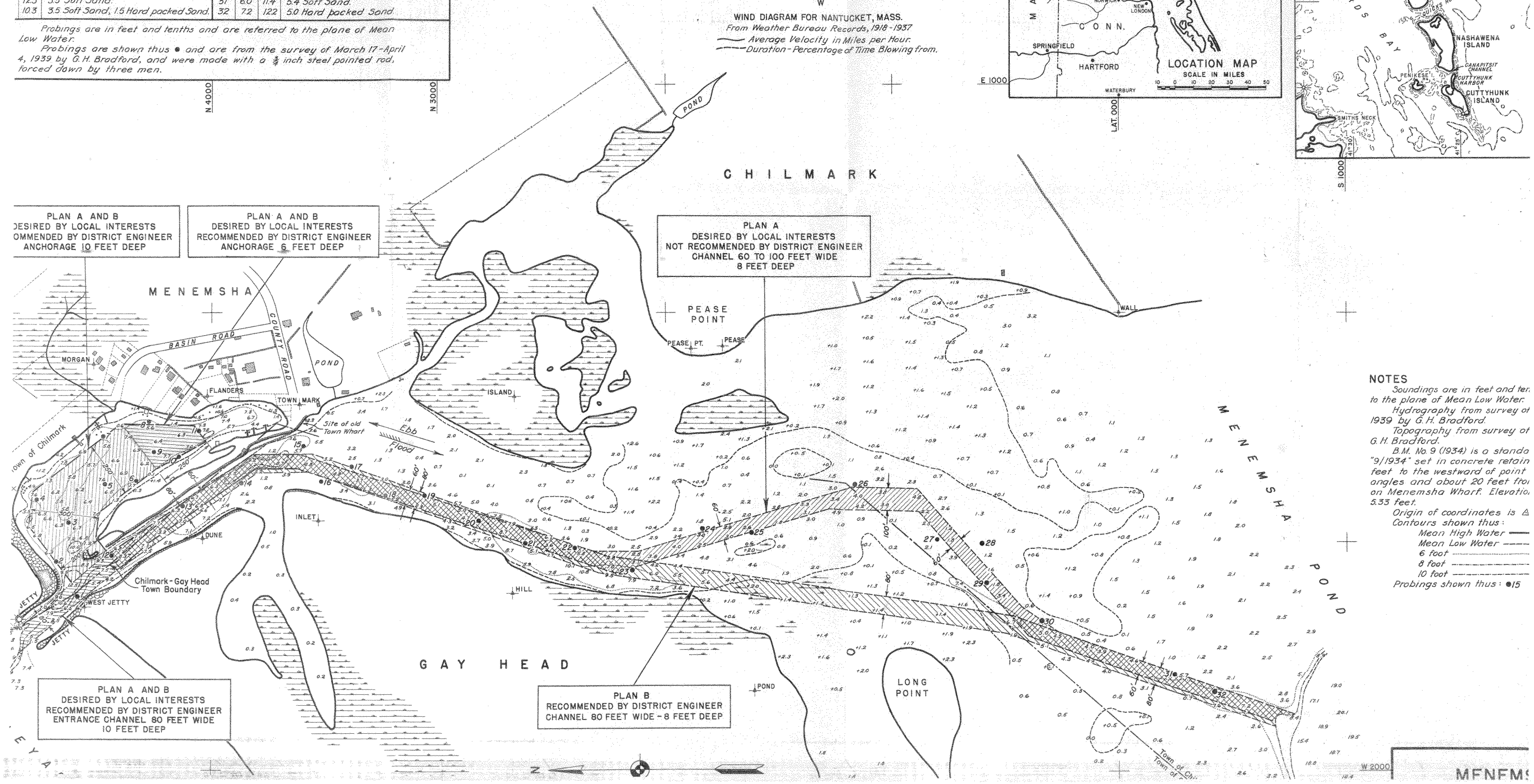

NOTES

Soundings are in feet and ten
to the plane of Mean Low Water.

Hydrography from survey of
1939 by G. H. Bradford.

Topography from survey of
G. H. Bradford.

B.M. No. 9 (1934) is a standa
"9/1934" set in concrete retain
feet to the westward of point
angles and about 20 feet fro
on Menemsha Wharf. Elevatio
5.33 feet.

Origin of coordinates is △
Contours shown thus:
Mean High Water
Mean Low Water
6 foot
8 foot
10 foot
Probings shown thus: ●15

MENEMS